



**NOTIFICATION TO ATTEND MEETING OF THE NORTH CENTRAL AREA COMMITTEE
TO BE HELD IN THE CONFERENCE ROOM - NORTHSIDE CIVIC CENTRE
ON MONDAY 10 DECEMBER 2018 AT 2.00 PM**

AGENDA

MONDAY 10 DECEMBER 2018

PAGE

1	Minutes of the North Central Area Committee Meeting of the 19th November, 2018 (Attached herewith)	3 - 6
2	Questions to the Area Manager (Report herewith)	7 - 14
3	Area Matters	
a	Item for discussion: Reorganisation of the Area Wards (Report herewith) – Brendan Kenny will not be in attendance but will answer any ensuing queries from the discussion at a later date.	15 - 22
b	Sports and Wellbeing Partnership Area Committee Report (Report herewith)	23 - 30
c	Housing Supply Report (Report herewith)- Aidan Fitzsimmons/Derek Farrell	31 - 52
d	Naming and Numbering- New residential development on the site of 63 Howth Road, Clontarf, Dublin 3. 1 -9 Copeland Place, Howth Road, Clontarf, Dublin 3. (Report herewith) – Elaine Mulvenny	53 - 56
e	Naming and Numbering - New nursing home development on the former Smurfit/Kappa site, Wellview Court, Tonlegee Road, Dublin 5. (Report herewith) – Elaine Mulvenny	57 - 60
f	Taking in Charge -Proposed taking in charge of 1-7 St. David's Grove, Artane, Dublin 5. (Report herewith) – Elaine Mulvenny	61 - 64
4	Roads and Traffic Matters	

- a Minutes of TAG Meeting held on 27th November, 2018
(Report herewith)

5 Items for following meetings

6 Motions

- a Motion in the name of Councillor Ciaran O'Moore

I propose that all dogs be banned from the nature reserve area and biosphere area on Bull Island at the area closed to the left of the causeway road to the Sutton end and that the right hand side to wooden bridge is open to dog walkers, once dogs are on leads.

This content of this motion was discussed at an Environmental SPC in June 2017 following a presentation from the Irish Seal Sanctuary, it was felt that seals are being subjected to harassment from dogs on Bull Island. I had made a recommendation at the time that signs and education of the risk/dangers between dogs and seals are posted in the area. It is worth noting that the grey seals are classed as an endangered species .

- b Motion in the name of Councillor Michael O'Brien

That this Area Committee supports Clongriffin Community Association's quest for a Garda station for the area.

- c Motion in the name of Councillor Ciaran O'Moore and Councillor Larry O'Toole

I propose that Dublin City Council erect a memorial stone on the Kilmore Road to remember the 48 people that perished in the Star Dust Fire in 1981.

- d Motion in the name of Councillor Damian O'Farrell

That this local Area Committee requests that a road safety audit is carried out near each of our local schools. Children are being encouraged to walk or cycle to schools nowadays whenever possible and to this end we believe that this should be further encouraged by making these routes safer.

- e Motion in the name of Councillor Deirdre Heney

That leaves and debris be cleared and removed from the green areas and surrounds of St. John's Court Senior Citizens Complex, Donnycarney, D5.



**MINUTES OF THE NORTH CENTRAL AREA COMMITTEE MEETING
HELD ON MONDAY 19 NOVEMBER 2018**

1 Minutes of the North Central Area Committee Meeting of the 15th October, 2018.

Order: Agreed.

2 Questions to the Area Manager

Order: Noted.

3 Area Matters

a Representative from Irish Water on National Leakage Reduction Programme

Order: Noted. The Committee requested that the power point presentation be circulated to the membership.

b Richmond Road Local Area Plan 2007

Order: Noted. A workshop is to be held in January 2019. All Ward Councillors will be invited to the Workshop.

c Multi-use Games Area Kilbarrack

Order: Noted. The Committee requested that a copy of the presentation be circulated to the membership.

d Potential Regeneration - Millwood Court, Dublin 5

Order: Deferred to January 2019 North Central Area Committee Meeting. Consultation to be carried out with residents.

e Bunratty Road Development

Order: Agreed.

f Sports and Wellbeing Partnership Area Committee Report

Order: Noted.

g **Housing Supply Report**

Order: Noted. Derek Farrell Housing Manager, to revert to Councillor Michael O'Brien on the status of a part v agreement for apartments in Clongriffin.

Councillor Paddy Bourke requested an update on Glin Court.

h **Proposed Extinguishment of the Public Right of Way over the laneway at 1-5A Cecil Avenue & 7 Marino Avenue, Dublin 3.**

Order: Agreed. Recommend to City Council.

i **Naming & Numbering Proposal for the Collins Building, Marrsfield Avenue, Clongriffin, Dublin 13.**

Order: Agreed.

j **Naming & Numbering Proposal for a new Nursing Home Development on the former Smurfitt/Kappa site, Tonlegee Road, Dublin 5 - Tonlegee Court**

Order: Rejected. The consensus of the membership is to revert to the Heritage Officer for an alternative name with regards to this proposal.

k **Naming and Numbering Proposal for a new Apartment Development on a site known as the Ayrfield Site Churchwell Gardens, Belmayne, Dublin 13. Apartment 1, Block A, Churchwell Gardens.**

Order: Agreed.

l **Community and Social Development Section Halloween Report**

Order: Noted.

m **Public Domain Halloween Update**

Order: Noted.

Councillor Tom Brabazon requested that the issue of the exceptionally large bonfire on the green between Howth View Park and St. Donagh's Road and residents concerns be referred to the North Central Area JPC with a view to inviting the Fire Brigade to the JPC meeting to discuss.

4 **Roads and Traffic Matters**

a **Minutes of TAG Meeting held on 23rd October, 2018**

Order: Noted.

5 **Motions**

The following motion in the name of Councillor Michael O'Brien was posed at the October NCAC and was deferred for discussion at the November NCAC.

"That this Area Committee, with great regret, resolves that due to the unavailability of a webcasting facility in the North Central Area that we relocate future area committee

meetings to City Hall in the interests of making our deliberations available to our constituents”.

Order: Motion defeated.

- a **Motion in the name of Councillor Jane Horgan Jones**
Order: Agreed.
- b **Motion in the name of Councillor Alison Gilliland, Councillor Tom Brabazon, Councillor Micheál MacDonncha, Councillor Larry O'Toole, Councillor John Lyons, Councillor Damian O'Farrell, Councillor Michael O'Brien, Councillor Edel Moran and Councillor Ciarán O'Moore.**
Order: Agreed. Report to Councillor
- c **Motion in the name of Councillor John Lyons**
Order: Noted. Report to Councillor
- d **Motion in the name of Councillor Deirdre Heney**
Order: Agreed. Report to Councillor
- e **Motion in the name of Councillor Tom Brabazon**
Order: Agreed.
- f **Motion in the name of Councillor John Lyons**
Order: Agreed.
- g **Motion in the name of Councillor Ciaran O'Moore**
Order: Agreed. Motion to be referred to the Planning SPC.
- h **Motion in name of Councillor Damian O'Farrell**
Order: Agreed.
- i **Motion in the name of Councillor Naoise O'Muirí**
Order: Agreed.

6 **Items for following Meeting**

1. Councillor Michael O'Brien requested that Clongriffin Residents Association be invited to the next North Central Area Committee.
2. Councillor Damian O'Farrell requested that the report done by Brendan Kenny on the reorganisation of the Area Wards be discussed at the next NCAC.

Councillor Ciaran O'Moore
Chairperson
Monday 19 November 2018

Attendance:

Members:

Ciaran O'Moore (Chairperson)
Tom Brabazon
Deirdre Heney
Micheal Mac Donncha
Damian O'Farrell
Declan Flanagan

Members:

Sean Paul Mahon
Jane Horgan-Jones
Naoise O'Muirí
Larry O'Toole
Alison Gilliland

Members:

Edel Moran
John Lyons
Michael O'Brien
Paddy Bourke

Officers

Dara McLoughlin
Elaine Mulvenny
Connell McGlynn
Ronan O'Dea
Fergus O'Carroll

Richard Cleary
Derek Farrell
Eoin Corrigan
Ciaran Mahony
Iseult Kirwan

Deirdre Murphy
Yvonne Kirwan
Alan O'Mara
Cian Harte
Samantha Rooney

Non-Members:

Grainne Carey- Irish Water
Tina Donaghy – Fold

Stephen O'Beirne – Irish Water
Sean Finnan – Dublin Enquirer

Matt Thompson – Irish Water

DUBLIN CITY COUNCIL
NORTH CENTRAL AREA COMMITTEE
10th December, 2018

Q.1 Question in the name of Councillor Larry O'Toole

"To ask the Area Manager to have this matter dealt with (**details supplied**)."

Q.2 Question in the name of Councillor Larry O'Toole

"To ask the Area Manager to give an update on this housing application (**details provided**)."

Q.3 Question in the name of Councillor Larry O'Toole

"To ask the Area Manager to indicate when this housing applicant will be offered suitable accommodation (**details supplied**)."

Q.4 Question in the name of Councillor Seán Paul Mahon

"To ask the Area Manager can two paths be dishd at attached location on (**details supplied**)."

Q.5 Question in the name of Councillor Larry O'Toole

"To ask the Area Manager to have a comprehensive study carried out at this location (**details supplied**)."

Q.6 Question in the name of Councillor Ciarán O'Moore

"A commitment was given at the environment SPC in June 2017 that the Irish hare would be reintroduced to the Bull Wall area, can an update on this be given in relation to this."

Q.7 Question in the name of Councillor Larry O'Toole

"To ask the Area Manager have this matter dealt with: - Darndale Park. Serious dumping of household rubbish at the western end of the park. Can this be cleaned up and monitored on a regular basis to prevent further dumping."

Q.8 Question in the name of Councillor Declan Flanagan

"To ask the Area Manager to respond to the following (**details supplied**) and if he will make a statement on the matter."

Q.9 Question in the name of Councillor Declan Flanagan

"To ask the Area Manager to respond to the following and if he will make a statement on the matter. Can the CEO outline what improvements have been made to St Anne's Park, Raheny this year and in other parks in the Artane-Whitehall and Donaghmede Wards and if he will outline what programme of works have been agreed for parks for 2019."

Q.10 Question in the name of Councillor Declan Flanagan

"To ask the Area Manager to respond to the following and if he will make a statement on the matter. To list what roads and footpaths and ramps are scheduled for repair in the North Central Area until the end of the year and for next year and what the budget is."

Q.11 Question in the name of Councillor Declan Flanagan

“To ask the Area Manager to respond to the following and if he will make a statement on the matter. Provide an update re: plans to plant new trees & planters & shrubs in the North Central Area for this year and for next year and advise what the budget to do this is.”

Q.12 Question in the name of Councillor Declan Flanagan

“To ask the Area Manager to respond to the following and if he will make a statement on the matter. What the budget was for improving the public lighting in the north central area for 2018, where the improvements were made and can he outline what the plan is for 2019.”

Q.13 Question in the name of Councillor Declan Flanagan

“To ask the Area Manager to respond to the following and if he will make a statement on the matter. To provide an update with his plan to deal with the housing list in the North Central Area. How many people have been housed by social housing over the past 2 years. How many houses have the council built over the past 2 years? Are there plans for a new affordable housing scheme?”

Q.14 Question in the name of Councillor Declan Flanagan

“To ask the Area Manager to respond to the following (**details supplied**) and if he will make a statement on the matter.”

Q.15 Question in the name of Councillor Declan Flanagan

““To ask the Area Manager to respond to the following and if he will make a statement on the matter. Can the Manager advise of the cost of running the green waste facility at St. Anne’s Park for 2018 and whether there are plans to make any improvements. Also, can he provide an update on the allotments at St. Anne’s outlining their success etc.”

Q.16 Question in the name of Councillor Declan Flanagan

To ask the Area Manager to respond to the following (**details supplied**) and if he will make a statement on the matter.”

Q.17 Question in the name of Councillor Declan Flanagan

“To ask the Area Manager to respond to the following and if he will make a statement on the matter. Are there plans to improve the layout and décor of libraries at Raheny and Donaghmede over the next few years.”

Q.18 Question in the name of Councillor Declan Flanagan

To ask the Area Manager to respond to the following and if he will make a statement on the matter. To provide a report and update on the plans for a new interpretative centre at the Bull Island, Dublin 5 to advise as to when a planning application expects to be lodged, and any other information that is available.”

Q.19 Question in the name of Councillor Michael O’Brien

“To ask the Area Manager for an update on progress for the Greendale Neighbourhood Centre.”

Q.20 Question in the name of Councillor Michael O'Brien

"To ask the Area Manager to comment on the questions from the (**details supplied**) resident (below) sent to all councillors on 18 November apart from the playground and neighbourhood centre for which he has already received updates from this councillor."

Q.21 Question in the name of Councillor Michael O'Brien

"To ask the Area Manager how many €40 bulky waste collections have been carried out in the North Central Area each year since it came into force?"

Q.22 Question in the name of Councillor Michael O'Brien

"To ask the Area Manager how many callouts for illegal dumping of waste that would have been suitable for the bulky waste collection have taken place each year since the bulky waste collection came into force and how do these figures compare with the three years prior to the bulky waste collection coming into force in the North Central Area."

Q.23 Question in the name of Councillor Deirdre Heney

"Can the Manager please specify the times during which people can allow their dogs off leash in St. Anne's Park (morning and evening) and arrange to have signage erected at park entrances stating same and outlining responsibilities of dog owners about keeping dogs on leash as an elderly cyclist had a bad experience with an off leash dog, resulting in the gentleman falling off his bicycle and injuring himself."

Q.24 Question in the name of Councillor Deirdre Heney

"Can the Manager please refer to location of road as per (**details supplied**), where motorists constantly break the red light while pedestrians are crossing the road, and where regularly, if not everyday, children (and other pedestrians) are being put at serious risk of injury or death because drivers constantly skip through the red lights for motorists and green for pedestrians to cross and say what measures he can put in place from a pedestrian safety aspect."

Q.25 Question in the name of Councillor Deirdre Heney

"To ask the Manager to examine disk parking scheme on Ormond Road and say

1. if, for the section nearest the main road, he would agree to change the scheme to a 24/7 residential disk parking scheme if same is requested by residents
2. if any householders on Drumcondra Rd have parking permits for Ormond Rd and if so, how many
3. if there are specific criteria laid down for roads which qualify for a 24/7 scheme and if same can be outlined
4. if he will examine the possibility of introducing 27/7 scheme (as residents state that it is now next to near impossible to park on their road due to all day parking matter and make a statement on the matter."

Q.26 Question in the name of Councillor Deirdre Heney

“Can the Manager please refer to **(details supplied)** and say

1. if he can provide my constituent with a residential disk parking permit so that he can park his car alongside the gable end of his home where he has been parking for over 20 years and now but can no longer do so as he is being denied a residential parking permit
2. give details of the criteria for residential disk parking schemes and say what cognisance is taken of householders who live on roads with no parking, no driveways and who have parked on a road adjacent the their home for 20 years plus which road is then converted to a residential disk parking zone leaving no parking for householders whose house in physically on the road where the disk parking scheme is introduced but whose hall door is not
3. if he can insist that common sense prevail in this instance and that houses in these circumstances be provided with a residential parking permit
4. if he can make a full statement on the matter.”

Q.27 Question in the name of Councillor Deirdre Heney

“Can the Manager please refer to location as per **(details supplied)** and say if he can arrange a general clean-up of overgrowth and debris from same as, on a recent visit there, it seems that the area is being used by passers-by as a place to dump cans, cardboard, paper and general litter and local elderly resident fears that rodents will be attracted to same and enter her home which adjacent to same.”

Q.28 Question in the name of Councillor Deirdre Heney

“Can the Manager please refer to tenant as per **(details supplied)** and say when he will be accommodated with a transfer as he feels that he should never have accepted his current accommodation (which he says is totally unsuitable and in very poor condition) but did so against his better judgement to be accommodating to the City Council due to construction issues/difficulties with his previous accommodation in Dublin 17.”

Q.29 Question in the name of Councillor Deirdre Heney

“Can the Manager please refer to location as per **(details supplied)** and say if he can arrange to clear some of debris etc as elderly resident living adjacent to same fears rodent infestation etc if same is not cleared.”

Q.30 Question in the name of Councillor Deirdre Heney

“Can the Manager please refer to 2 bins which were removed from **(details supplied)** and say when same will be replaced as local residents say area is being littered as bins not replaced.”

Q.31 Question in the name of Councillor Deirdre Heney

“Can the Manager please refer to shores along **(details supplied)** and say when same can be cleared as residents say shores are blocked up with gravel cement and general dirt.”

Q.32 Question in the name of Councillor Deirdre Heney

“Can the Manager please refer to tenant at **(details supplied)** and arrange

- (i) to have boiler repaired
- (ii) electrical fault repaired as soon as possible as this long term tenant is experiencing ongoing maintenance issues over a period of six weeks now and is finding it very difficult to continue to take time off work to be at home when maintenance is to be carried out and can he also say
- (iii) if he can assure me that tenant will be given notice/informed by phone when the City Council maintenance operative will be calling
- (iv) when it is planned to have boiler at this address replaced.”

Q.33 Question in the name of Councillor Larry O’Toole

“To ask the Area Manager to have this area weeded and swept **(details supplied)**.”

Q.34 Question in the name of Councillor Larry O’Toole

“To ask the Area Manager to respond to this request **(details supplied)**.”

Q.35 Question in the name of Councillor Ciarán O’Moore

“Can Marino men's shed use the unoccupied dressing rooms in Fairview Park as a meeting place?”

Q.36 Question in the name of Councillor Ciarán O’Moore

“Following on from my question in January see below , discussions were meant to have taken place with the operators of the city farm in relation to CCTV. What is the outcome ? Will CCTV be installed ?

If the city farm in St Anne's Park is going to be allocated beside the allotment's can cctv cameras be installed with the associated works due the rise in vandalism in the allotment and surrounding areas.”

Q.37 Question in the name of Councillor Edel Moran

“To ask the Area Manager **(details supplied)**.”

Q.38 Question in the name of Councillor Edel Moran

“To ask the Area Manager **(details supplied)**.”

Q.39 Question in the name of Councillor Edel Moran

“To ask the Area Manager **(details supplied)**.”

Q.40 Question in the name of Councillor Edel Moran

“To ask the Area Manager for an update on progress for the proposed development on the Oscar Traynor lands, Dublin 17?”

Q.41 Question in the name of Councillor Edel Moran

“To ask the Area Manager (**details supplied**).”

Q.42 Question in the name of Councillor Edel Moran

“To ask the Area Manager for a clean –up to the green area between St. Donagh`s Road and Howth View Park , Dublin 13. This green space has been badly damaged by recent bonfires and dumping(photos attached). Are there any plans for this space to try to prevent this anti-social behaviour from re-occurring?”

Q.43 Question in the name of Councillor Edel Moran

To ask Area Manager for an update on any plan for the green area on the Oscar Traynor road opposite Northside shopping centre adjacent to Kilmore road, Dublin 17. This area was once the access route for the underpass leading to the shopping centre but now has become a focus for anti-social behaviour and illegal dumping.”

Q.44 Question in the name of Councillor Seán Paul Mahon

“To ask the Area Manager if he will give an update on plans to provide 24 rapid build houses at (**details supplied**)? Will this scheme be the subject of a Part 8 or a Section 179 planning process? How is public consultation facilitated under Section 179?”

Q.45 Question in the name of Councillor Seán Paul Mahon

“To ask the Area Manager if 6 Chestnut trees growing immediately beside a house at (**details supplied**) can be inspected in consultation with this householder? These trees have grown to a great height and overhang the garden of this house. Can some of these trees be removed altogether and can the other ones be cut back?”

Q.46 Question in the name of Councillor Seán Paul Mahon

“To ask the Area Manager if he will provide a bathroom adaptation to a householder (**details supplied**) following her recent application?”

Q.47 Question in the name of Councillor Seán Paul Mahon

“To ask the Area Manager if there are any plans to upgrade the Kilmore West Community Centre.”

Q.48 Question in the name of Councillor Seán Paul Mahon

“To ask the Area Manager can the entrance to (**details supplied**) from the (**details supplied**) be widened.”

Q.49 Question in the name of Councillor Seán Paul Mahon

“To ask the Area Manager can he tell me how many properties has Dublin City Council purchased in the past 2 years in (**details supplied**).”

Q.50 Question in the name of Councillor Seán Paul Mahon

“To ask the Area Manager what is the latest time frame for the Oscar Traynor lands.”

Q.51 Question in the name of Councillor Seán Paul Mahon

“To ask the Area Manager can he tell me how many vacated units there are in Senior Citizens Complexes in the North Central Area.”

Q.52 Question in the name of Councillor Damian O’Farrell

“To ask the Area Manager (details supplied).”

Q.53 Question in the name of Councillor Damian O’Farrell

“To ask the Area Manager (details supplied).”

Q.54 Question in the name of Councillor Damian O’Farrell

“To ask the Area Manager (details supplied).”

Q.55 Question in the name of Councillor Damian O’Farrell

“To ask the Area Manager (details supplied).”

Q.56 Question in the name of Councillor Damian O’Farrell

“To ask the Area Manager (details supplied).”

Q.57 Question in the name of Councillor Damian O’Farrell

“To ask the Area Manager (details supplied).”

Q.58 Question in the name of Councillor Alison Gilliland

“To ask the Area Manager if he will arrange for the following works to be carried out (details supplied).”

Q.59 Question in the name of Councillor Alison Gilliland

“To ask the Area Manager to detail the maintenance works carried out at (details supplied).”

Q.60 Question in the name of Councillor Alison Gilliland

“To ask the Area Manager to detail any considers given to develop (details supplied).”

Q.61 Question in the name of Councillor Alison Gilliland

“To ask the Area Manager when the 30 km/hr signs will be erected in (details supplied).”

Q.62 Question in the name of Councillor Alison Gilliland

“To ask the Area Manager to detail the timeline for the development of (details supplied).”

Q.63 Question in the name of Councillor Larry O'Toole

"To ask the Area Manager (details supplied)."

Q.64 Question in the name of Councillor Tom Brabazon

"Can the Manager advise what the projected figures are for the North Fringe area from commencement to completion and can he define the North Fringe area."

Q.65 Question in the name of Councillor Tom Brabazon

"Can the Manager advise (detail supplied)."

Q.66 Question in the name of Councillor Tom Brabazon

"Can the Manager confirm how much electricity has been produced by Wind Turbine at Fr Collins Park since the park was opened in 2009, what it has been used for and can he confirm how many units of electricity that could have been produced there since the park was opened in 2009."

Q.67 Question in the name of Councillor Tom Brabazon

"Can the Manager arrange to (detail supplied)."

Q.68 Question in the name of Councillor Tom Brabazon

"Can the Manager provide (detail supplied)."

Q.69 Question in the name of Councillor Tom Brabazon

"Can the Manager arrange (detail supplied)."

Q.70 Question in the name of Councillor Tom Brabazon

"Can the Manager arrange (detail supplied)."

Q.71 Question in the name of Councillor Tom Brabazon

"Can the Manager arrange (details supplied)."

Q.72 Question in the name of Councillor Tom Brabazon

"Can the Manager arrange (detail supplied)."

Q.73 Question in the name of Councillor Naoise O'Muirí

"Can the Manager give an update on (details supplied)."

To the Lord Mayor and
members of Dublin City Council
12th November 2018

Revised Area Committee Structure – Discussion Document for Elected Members

As you are all aware new boundary provisions for the next Council Elections will be implemented from June 2019. The number of Local Electoral Areas (LEAs) in Dublin City will increase from 9 at present to 11 (Six on the north side and five on the south side). There will be no change in the number of elected members which will remain at 63.

The Local Electoral Areas will be smaller with a maximum of 7 members per LEA. The biggest changes in Boundaries refer to the amalgamation of Rathmines with Crumlin/Kimmage and the creation of a new LEA covering Whitehall/Artane, however no existing area is left fully unchanged.

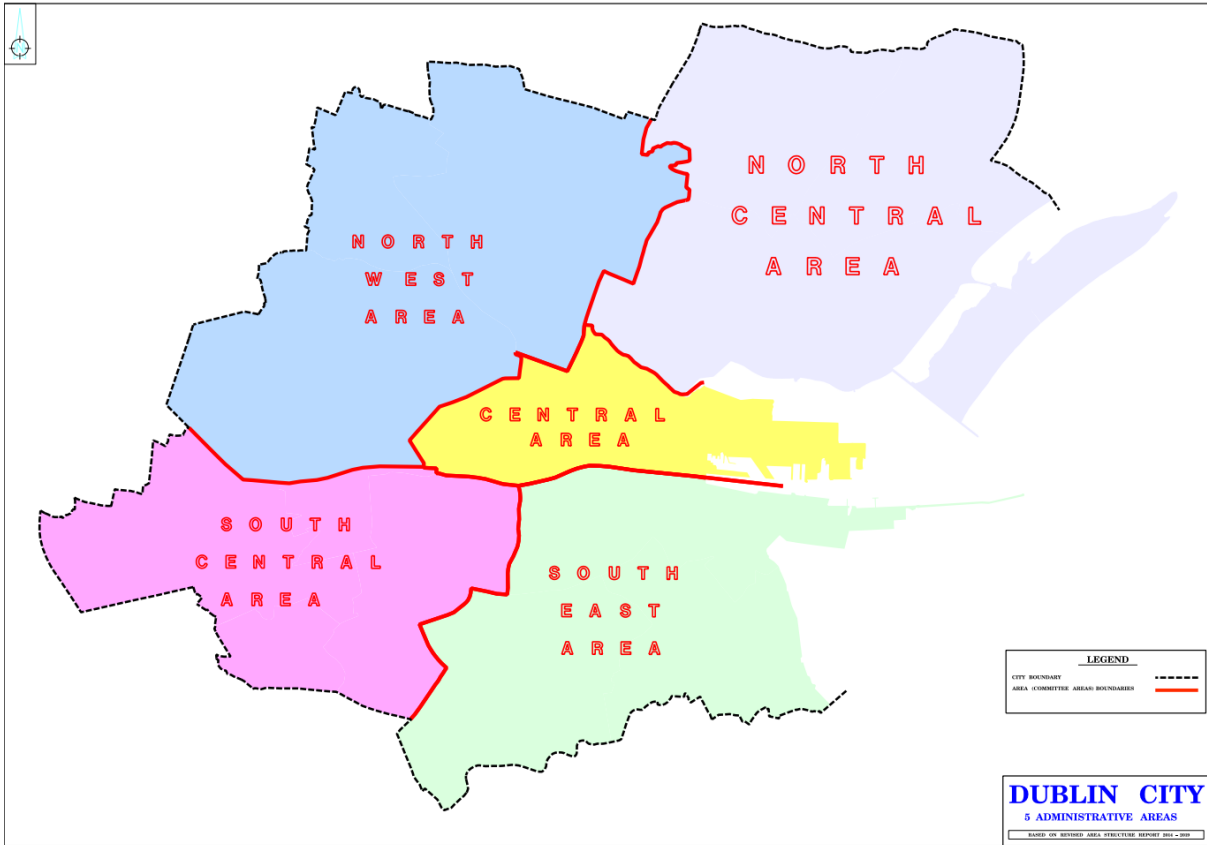
These changes have implications for our existing area committee boundaries that have been place for the last 10 years. They will also have implications for our existing area management structures, but this does give us a welcome opportunity to review re-refine and enhance those structures.

It is timely and necessary to review area management arrangements as well and take the opportunity to enhance them where possible. e.g. the role of area staff should be aligned as closely as possible with Local Electoral Area boundaries. However this report concentrates on the area committees and once these are agreed then we can focus on the staffing arrangements to support those structures.

It is essential in our view that all this is done and dusted well before the elections in May, and I recommend that we work hard to get agreement on the new boundaries and area committee structures before the end of the year if possible.

The adoption of an area structure is a reserved function.

I am setting out below details of the current structure and arrangements and I am also setting out a number of different options that could be put in place after the Local Elections in May 2019



Area	Existing Electoral Areas	Elected Members
North -West	1) Ballymun 2) Cabra/ Finglas	14
Central	3) North Inner City	8
North Central	4) Beaumont/Donaghmede 5) Clontarf	15
South East	6) Pembroke/South Dock 7) Rathgar/Rathmines	14
South Central	8) Crumlin/Kimmage 9) Ballyfermot Drimnagh	12

New Local Electoral Areas:



Local Electoral Area	Elected Members
Artane/Whitehall	6
Clontarf	6
Donaghmede	5
Cabra- Glasnevin	7
Finglas – Ballymun	6
North Inner City	7
South West Inner City	5
Ballyfermot-Drimnagh	5
Kimmage-Rathmines	6
South East Inner City	5
Pembroke	5

Options for new Area Committee Structure:

There are a number of options for the grouping of these LEA's and the creation of revised area committee structures and the most viable of these options in our view are outlined below, however Elected Members may put forward other options. It may be appropriate at this stage to look at the naming of Committee Areas depending on the configuration. The titles of Dublin North Central and Dublin South Central are not really relevant any longer. It should be noted that 53% of Elected Members will serve the north side, and 47% serving the south side.

Option 1: Four Area Committees instead of 5

Area	Local Electoral Areas	Population	Members	Offices
North East	Artane –Whitehall Clontarf Donaghmede	146,931	17	Bunratty Road Darddale
North West & Central	Ballymun- Finglas Cabra -Glasnevin North Inner City	168,312	20	Ballymun Finglas Cabra Sean McDerm
South East	South East Inner City Pembroke Kimmage -Rathmines	141, 937	16	Crumlin Civic Offices
South West	Ballyfermot –Drimnagh South- West Inner City	88, 402	10	Eblana House Ballyfermot Crumlin

Benefits

- Best alignment with Dail Constituencies
- Two Areas north and South

Drawbacks

- Uneven distribution of Members.
- North West and Central very large and South West comparatively small

Option 2: Four Area Committees instead of five including city centre area.

Area	Local Electoral Areas	Population	Members	Offices
North East	Artane –Whitehall Clontarf Donaghmede	146,931	17	Bunratty Road Darndale
North West	Ballymun- Finglas Cabra -Glasnevin	113,652	13	Ballymun Finglas Cabra
Inner City	South-East Inner City South-West Inner City North Inner City	146, 259	17	Eblana House Sean McDermott ST Civic Office
South	Pembroke Kimmage-Rathmines Ballyfermot-Drimnagh	147, 402	16	Ballyfermot Crumlin

Benefits

- More even distribution of members
- Aligns all city centre LEAs allowing city centre issues to be dealt with at same area committee (Traffic, Docklands, Poolbeg, policing, transportation, cycleways, quays.
- Maintains Kimmage Rathmines links to neighbouring LEAs

Disadvantages

- The enhanced City Centre Area may be too complex for one area committee
- Greater changes on South Side than on Northside.

Option 3: Five Area Committees, but combining City Centre SEIC and NEIC).

Area	Local Electoral Areas	Population	Members	
North East (Former North Central)	Artane –Whitehall Clontarf Donaghmede	146,931	17	Bunratty Road Darndale
North West	Ballymun-Finglas Cabra-Glasnevin	113, 652	13	Ballymun Finglas Cabra
(New)City Centre Area	North Inner City South East Inner City	104, 215	12	Sean McDermott Street Civic Offices
South East	Pembroke Kimmage/Rathmines	101,334	11	Crumlin Civic Offices
South West	Ballyfermot- Drimnagh South West Inner City	88, 402	10	Eblana House Ballyfermot Crumlin

Benefits:

- Keeps core City Centre together which would be beneficial for dealing with Docklands, BIDS, Dublin Port, Retail Cores, Policing, traffic/transport., Street issues.
- The Development of the Poolbeg and Docklands SDZ will have implications for both sides of the Liffey which could be considered at same Area Committee.

Disadvantages

- North East (North Central) still disproportionately large.

Option 4: Five Area Committees – with Kimmage/Rathmines in South west.

Area	Local Electoral Areas	Population	Members	Offices
North (2)	Finglas-Ballymun Artane-Whithall	114,692	12	Finglas Ballymun Darndale
North East (2)	Donaghmede Clontarf	95, 775	11	Northside Civic Centre
Central (2)	NEIC Cabra- Glasnevin	122,264	14	Sean McDermott Street Cabra
South East (2)	SEIC Pembroke	86, 076	10	Civic Offices
South West (3)	Ballyfermot -Drimnagh South West Inner City Kimmage- Rathmines	130,376	16	Ballyfermot Eblana House Crumlin

Benefits

- Will cause the least disruption

Disadvantages

- Divides the City Centre
- South East remains relatively small

Option 5: Five Area Committees, Kimmage/Rathmines in South East.

Area	Local Electoral Areas	Population	Members	Offices
Dublin North	Finglas-Ballymun Artane-Whitehall	114,692	12	Finglas, Ballymun Darndale
Dublin North East	Donaghmede Clontarf	95, 775	11	Northside Civic Centre
Dublin Central	North East Inner City Cabra - Glasnevin	122,264	14	Sean McDermott St Cabra
Dublin South East	South East Inner City Pembroke Kimmage - Rathmines	141, 937	16	Civic Offices Crumlin
Dublin South West	Ballyfermot-Drimnagh South West Inner City	88, 412	10	Ballyfermot Eblana House Crumlin

There is an opportunity now to take a more holistic approach to the city centre Area. Options 2 and 3 contain different alignments for dealing with the city centre and we think these options should be explored further.

You individually or collectively may have considered these and other options. I welcome an opportunity to discuss this further before a report comes to a full Council Meeting for your decision. I would welcome hearing your feedback to help us develop, refine or eliminate options. A meeting can be arranged to explore these options further if you wish

Brendan Kenny
Deputy Chief Executive
12th November 2018

DUBLIN SPORTSFEST 2018

From 23rd – 30th September the first ever Dublin Sportsfest week took place across the city. The week-long event was scheduled to coincide with the European Week of Sport.

The festival itself comprised of a week-long programme of innovative events & promotions across many of the sports clubs' resident in the City in addition to Dublin City Council's facilities, parks and urban spaces. The purpose of Sportsfest was to bring together the people, the clubs, the sports and the spaces of Dublin in a celebration of sport and physical activity in our City. The focus was on encouraging sustainable participation across all ages, backgrounds & abilities. The vast majority of events & activities across the week were free of charge. The event was also a unique opportunity to showcase and promote Dublin City Council's Sport & Recreation centres and facilities.

Partners in the event included Dublin City Council Sport & Recreation Services, Dublin Festival of History (Public Libraries), Cycling Ireland (Great Dublin Bike Ride), Parkrun, Junior Parkrun, Ireland Active, Sport Ireland, NEIC, Ballyfermot Youth Service and a large number of National & Regional Governing Bodies for various sports. This was in addition to a host of sports clubs from across the city.

Highlights included the Lord Mayor's Liffey Paddle event delivered in partnership with Ballyfermot Youth Services, Dockland's Fitfest on National Fitness Day run in partnership with Ireland Active, Sports Stadium at Dalymount Park, Sports History, Glow Sports, City Hall Yoga which provided six free yoga sessions for members of the public over the week, and Girls 5 Fest football tournament in Irishtown stadium organized in partnership with the FAI.

A full evaluation of the event is currently being carried out by the Project Manager to assess the event's impact. Feedback is being sought from the various partners that supported and participated across the week and the information collated will be used as a foundation to make recommendations and inform decisions in relation to the planning of Sportsfest going forward.

The Lord Mayor of Dublin, Nial Ring, who officially launched Sportsfest in Irishtown Stadium on 4th September and participated in many of the events throughout the week hosted a reception in the Mansion House, Dublin to thank those involved in the events' planning and execution on Tuesday 20th November.

GAGA (Get All Girls Active)

GAGA is an initiative aimed at engaging female participation in sport and physical activity. There are two strands to the initiative; the first comprises of focused 6-8 week sport/physical activity programmes in communities around the city targeting teenage girls; the second is an online campaign #GAGA day to increase female engagement via live dance-fit classes, prize giving for uploads of photos/videos plus a citywide Glow Fit event. In 2017, the first year of the initiative,

#GAGA day was a huge success trending at number 5 in Ireland on the day. #GAGA day took place on December 5th 2018.

As a Local Sports Partnership we will be linking #GAGA into the women in sport 20x20 “If she can’t see it, she can’t be it” Campaign <https://20x20.ie> . This campaign is an all-inclusive movement to shift Ireland’s cultural perception of women’s sport by 2020 with a 20% increase in media coverage of women in sport, a 20% increase in female participation at all levels of sport and a 20% increase in attendance at women’s games and events.

SPORT FOR YOUNG PEOPLE – SMALL GRANTS SCHEME

Grants were advertised in mid-May via email to clubs and sports contacts, newspaper advertisement and via social media. Deadline for receipt of applications was Friday, June 29th 2018 at 4pm.

Applications were open to Sports Clubs and Organisations within the Dublin City Area affiliated to a National Governing Body providing opportunities for young people aged 10 -21 yrs of age to participate in sport & physical activity.

120 applications were received and 112 were approved for payment. Payment has now been received for all approved applications.

More information can be found at: www.dublincity.ie/smallgrantscheme2018

CHANGE FOR LIFE (CORE)

Underactive Adults

DCSWP Sport Officers will combine resources to deliver a community based health related fitness programme to members of the public in north Dublin. The programme will run in tandem with the Operation Transformation TV show in January and combines weekly exercise sessions, nutritional advice and structured walks to help improve overall health, wellbeing and quality of life.

- **Programme:** Operation Transformation
Dates/Times: January and February 2019. Dates, times and location TBC.
Location: Belcamp/Priorswood Park.
Participants: Mixed 18+

COUCH TO PARKRUN (CORE)

Underactive Adults

Couch to Parkrun participants are encouraged to steadily improve their running ability over an 8 week programme aiming to comfortably complete a 5k run at its conclusion.

- The following locally supervised Couch to Parkrun Walking/Running programmes continue in December in the North Central Area.;
- **Programme:** Couch to Parkrun.
Dates/Times: Tuesdays & Thursdays. 9.30am.
Location: Belcamp/Priorswood Park (until 20th December).

Participants: Mixed 18+

- **Programme:** Couch to Parkrun
Dates/Times: Ongoing. Wednesdays. 10.00am
Location: Artane/Kilmore
Participants: Mixed 18+

FIT 4 CLASS (CORE)

Primary School Children

Fit 4 Class is a core programme delivered by DCSWP aimed at keeping primary school children fit and active. The programme ensures that each primary school receives a free multi-sports kit and games book suitable for delivering a wide range of fun physical activity sessions and games.

- In conjunction with the area Boxing Development Officer, the following Bronze Boxing programmes are being rolled out throughout primary schools in the area during November;
- **Programme:** Fit For Class
Dates/Times: Ongoing. Tuesdays 10am – 12pm
Location: Scoil Fhursa, Kilmore West
Participants: Male.
- **Programme:** Fit For Class.
Dates/Times: Ongoing. Fridays 1pm- 2.30pm
Location: Scoil Íde, Kilmore.
Participants: Female.
- **Programme:** Fit For Class.
Dates/Times: Ongoing. Thursdays 9-11am.
Location: St. David's NS, Artane.
Participants: Male.

FOREVER FIT (CORE)

Older Adults

The Forever Fit programme is aimed at older adults and focuses on activities to improve balance, co-ordination and fall prevention. Activities include chair aerobics, tai chi, line dancing, yoga and mindfulness.

- The following Older Adults dance programmes are delivered over two half day workshops in the North Central Area during the period;
- **Programme:** Older Adults Exercise Dance Programme.
Dates/Times: Tuesday, December 11th and Thursday, December 13th. (Ierne Sports & Social Club). Thursday 17th January 2019 and Saturday 19th January 2019 (Kilbarrack Community and Parish Centre).
Location: As above.
Participants: Mixed Older Adults.

- The following Forever Fit Aqua Fit class caters for older adults in the Coolock, Kilmore, Beaumont and Artane areas;
 - **Programme:** Older Adult swimming.
Dates/Times: Ongoing. Tuesdays 2pm .
Location: Coolock Swimming Pool.
Participants: Female Older Adults.

- The following Forever Fit class is being delivered in the North Central Area and focuses on Yoga and Mindfulness for Older Adults;
 - **Programme:** Older Adults Exercise.
Dates/Times: Ongoing Thursdays 10.30am – 11.30am.
Location: Donnycarney/Beaumont Local Care Centre.
Participants: Female Older Adults.

- The following Forever Fit Aqua Fit class caters for older adults in the Coolock, Kilmore, Beaumont and Artane areas;
 - **Programme:** Aqua Fit – Senior Citizens
Dates/Times: Ongoing. Tuesdays 3-4pm.
Location: Northside Pool.
Participants: Mixed Older Adult.

GAGA (CORE)

Teenage Girls

The programme is aimed at teenage girls and is run in conjunction with local youth services and schools. A wide variety of activities are delivered as part of the programme including dance-fit, fencing, yoga, boot-camp and adventure activities. Activities take place at various venues.

- In partnership with St. John of God's, Kilmore and St. David's National School Artane and jointly funded by Swim Ireland, the following GAGA programmes is being delivered in the area on an ongoing basis;
 - **Programme:** GAGA – Swimming Lessons
Dates/Times: Ongoing/ Fridays 11am-1pm (Kilmore). Thursdays 12 – 2 pm (Artane)
Location: Northside Pool.
Partners: St. John of God's & Swim Ireland.

THRIVE (CORE)

Adults With Mental Health Difficulties

Thrive is a referral programme geared towards engaging people with mental health difficulties. This can range from people who suffer with anxiety or depression right through to people who may have suffered an acquired brain injury and need assistance in re-integrating into their communities from a personal independence, social & general wellbeing viewpoint.

- Below are details of an ongoing Indoor Football Thrive programme in the North Central Area. The course will finish on 20th December and restart on 10th January 2019.
- **Programme:** Indoor Football
Dates/Times: Ongoing. Thursdays 3-4pm
Location: Kilmore West Recreation Centre
Participants: Male. 18+
Partners: HSE

YOUTH FIT (CORE)

Youth at Risk (10-21 Years)

Youth Fit programmes are multi sport and fitness initiatives for young people in the area aged 10 years and over.

- In partnership with KCCP, S 17 Youth Services and HSE Reach Out programme the following water sports programme is being delivered in the National Aquatic Centre, Blanchardstown in December.
- **Programme:** Swimming and Watersports Programme.
Dates/Times: TBC.
Location: National Aquatic Centre
- In partnership with KCCP, S17 Youth Service & HSE Reach Out Programme the following Water Programme will invite local youth services and community groups to take part in multiple water sport activities;
- **Programme:** Swimming & Water Sports
Dates/Times: TBC
Location: National Aquatic Centre
Participants: Mixed
Partners: KCPP, S17 and HSE.
- In conjunction with Kilmore West Afterschool Project the following football programme is ongoing in the North Central Area . Full details of the programme are outlined below;
- **Programme:** Afterschool Project
Dates/Times: Ongoing. Wednesdays 1.30-3pm
Location: Kilmore West Recreation Centre
Participants: Mixed. 5-12 years
Partners: Kilmore West Afterschool Project

GENERAL:

Below are details of ongoing and upcoming activities, events and programmes running in the North Central Area in September and October.

- The following course, commencing in January 2019, will provide Child Protection Level 1 Training for volunteers in sports;
 - **Programme:** Child Protection Level 1 Training
Dates/Times: Dates TBC
Location: Clongriffin Junction Community Centre
Participants: Males 18+

- The following Bootcamp programme is ongoing in Coolock;
 - **Programme:** Bootcamp Class – Circuit Fitness
Dates/Times: Wednesdays 1-1.45pm
Location: Glin Centre Coolock.
Participants: Mixed 18+

- In partnership with Athletics Ireland, two new Athletics Officer have been recently appointed. Reporting on athletics programmes, events and initiatives in the area will be provided in 2019.

Boxing Development Officer Update

- The **Startbox** Initiative, a partnership between the IABA and Dublin City Sport & Wellbeing Partnership, represents an ideal way for young people (10 – 17 years) to first engage with amateur boxing, Ireland’s most successful Olympic sport. It is delivered by our 5 dedicated IABA/DCSWP Development Officers via local schools (primary & TY level) in communities across the Dublin City area. Approx 2,000 young people take part each year.

The Programme is structured into Bronze (non contact), Silver and Gold phases. The first phase focuses on general strength & fitness, method and technique. The Silver Programme consists of higher intensity sessions & limited contact and the Gold phase takes it on to another level again. The DCSWP/Leinster Rugby Development Officer is currently engaging with schools across the North Central Area.

For further information on Boxing programmes in the North Central Area please contact the Boxing Development Officer at noelkarenburke@gmail.com

Cricket Development Officer Update

The Cricket Development Officer continues to liaise with Sports Development Officers in the area to organise the running of cricket programs for the coming months.

- School coaching visits will be delivered in the North Central Area in the following school during this period:

➤ David's CBS, Artane (Wednesday's 2.00pm-4.00pm)

- Provincial cricket sessions start in October on Friday nights from 5.00pm-9.30pm in North County Cricket Club; number of players from the North Central area involved in these sessions and in particular players from the Clontarf/Raheny area. Players are between 10-18 years of age.
- Our annual Dublin City U12, U14 and U17 Christmas and New Year Camps will be taking place on the 27th and 28th of December and the 2nd and 3rd of January in North County Cricket Club from 10.00am-16.30pm where we have participants from all Dublin City areas. Participants attending from the North Central area will be from the Clontarf/Raheny area.

Football Development Officer Update

For details of Football events /initiatives and programmes in the North Central Area please contact Jimmy Mowlds, Football Development Officer. See contact details below.

Rugby Development Officer Update

For details of Rugby events /initiatives and programmes in the North Central Area please contact the local Rugby Development Officer. See contact details below.

Contact details

Antonia Martin, DCSWP Programmes & Services Development Manager:

antonia.martin@dublincity.ie

Alan Morrin, Acting Senior Staff Officer DCSWP: alan.morrin@dublincity.ie

Daniel Russell, Sports Officer: daniel.russell@dublincity.ie

Derek Ahern, Sports Officer: derek.ahern@dublincity.ie

Jimmy Mowlds, FAI Soccer: jimmy.mowlds@fai.ie

Ray McCabe, Rugby: ray.mccabe@leinsterrugby.ie


Fintan McAllister, Cricket: fintan.mcallister@cricketleinster.ie

Noel Burke, Boxing: noelkarenburke@gmail.com

Report by

Dee O'Boyle

Dublin City Sport & Wellbeing Partnership: deirdre.oboyle@dublincity.ie



Comhairle Cathrach
Bhaile Átha Cliath
Dublin City Council

Report to Housing SPC
Date: Thursday 8th November 2018
Item No. 3b

Dublin City Council Housing Supply Report – November 2018

The Dublin City Council Delivery Target for the three year period 2015- 2017 was **3,347** Homes.

Delivery Output 2015-2017

Delivered through:	2015	2016	2017	Total
<i>Construction by DCC</i>	19	68	235	322
<i>Acquisition/Leasing by DCC</i>	263	259	165	687
<i>Construction by AHB's</i>	53	0	142	195
<i>Acquisition/Leasing by AHB's</i>	230	206	225	661
<i>Part V Acquisitions</i>	0	25	56	81
<i>Voids Restored by DCC</i>	1012	975	879	2866
<i>Delivery Total</i>	1577	1533	1702	4812
<i>HAP Tenancies, Homeless (60% in the City)</i>	112	934	1579	2625
<i>HAP Tenancies, General</i>	0	0	1040	1040
Total Housing Outturn	1689	2467	4321	8477

The delivery target for the four year period 2018 -2021 for Dublin City is **9,094**

This target figure includes Local Authority new build, acquisitions, refurbishment/voids, leasing and part V. It also includes similar activity by Approved Housing Bodies.

Separate targets are set for the Housing Assistance Payment Scheme (HAP).

I am setting out below our initial prediction on these targets over the four year period 2018-2021.

I am confident that this challenging overall target of **9,094** will be achieved.

Delivery Target for the 4 year period, 2018 – 2021

Programmes:	2018	2019	2020	2021	Total
<i>Construction by DCC</i>	178	296	739	589	1802
<i>Acquisition/Leasing by DCC (includes 50 for leasing)</i>	219	250	300	300	1069
<i>Construction by AHB's</i>	312	338	300	300	1250
<i>Acquisition/Leasing by AHB's</i>	200	300	300	369	1169
<i>Part V Acquisitions</i>	54	150	200	200	604
<i>Voids Restored by DCC</i>	800	800	800	800	3200
<i>Target Total</i>	1763	2134	2639	2558	9094
<i>HAP Tenancies, General</i>	2980	3000	3000	3000	11,980
<i>HAP Tenancies, Homeless- Dublin (60% in the City)</i>	1128	1100	1000	1000	4228
Total Housing target outturn 2018-2021	5871	6234	6639	6558	25,302

The following pages outline the various stages that all our projects are at with estimated milestones and completion dates.

Homes under Construction

Committee Area	Provider	Schemes	Funding Stream	No of units	Status	Next Milestone	Finish Date
North Central	DCC	Priory Hall Coolock Dublin 5	LA Housing	26	Phases 1-7 complete. Phase 6 (Blocks 8-20) on site June 17	Completion of phased handover of blocks 13-20 from Oct 18 – Mar 19	Q1 2019
North Central	AHB (CHI)	Richmond Road	CALF	40	On site	Completion November 2018	Q4 2018
North Central	AHB (Fold)	Tonlegee Rd Coolock Dublin 5	CALF	47	On site	Completion November 2018	Q4 2018
North Central	AHB (Tuath)	Old School House Lane Santry Dublin 9	CALF	8	Turnkey - Development approved by DHPLG 20/8/18	Completion of Units	Q3 2019
South East	AHB (RHDVHA)	Beechill Dublin 4	CAS	19	On site	Completion November 2018	Q4 2018
South East	DCC	Moss street	LA Housing	22	22 units in exchange for transfer of land. Contractor on site.	Completion of contract	Q4 2019
South Central	AHB (Focus)	John's Lane Dublin 8	CALF	31	On site	Completion December 2018	Q4 2018
South Central	DCC	Dolphin House Phase 1 Dublin 8	Regeneration	100	On site	Completion November 2018	Q4 2018
South Central	AHB (Tuath)	Raleigh Sq. Dublin 12	CALF	33	On site	Completion of contract	Q3 2019

Homes under Construction (Cont.)

Committee Area	Provider	Schemes	Funding Stream	No of units	Status	Next Milestone	Finish Date
South Central	AHB (CHI)	Cherry Orchard Dublin 10	CALF	72	First 36 units handed over in Sept 2018	Works to be completed on remaining 36 with new contractor	Q4 2018
South Central	AHB (FOLD)	Dolphin Park Dublin 8	CALF	43	Work ceased on site 13/9/18. To resume once contractor has resolved difficulties	Completion of Scheme	Q1 2019
South Central	AHB (WALK)	Rafter's Lane Dublin 12	CAS	15	On site	Completion of Scheme	Q3 2019
South Central	AHB (Tuath)	Bluebell Avenue Dublin 12	CALF	7	On site	Handover of Homes November 2018	Q4 2018
South Central	AHB	Camac Park Bluebell Dublin 12	CALF	5	Oaklee to acquire units as turnkey.	Oaklee to finalise agreement with developer	Q2 2019
South Central	AHB (Respond)	Balfe Road Crumlin	CALF	15	On site	Completion December 2018	Q4 2018
South Central	AHB (Fold)	Armagh Road	CALF	97	On site	Completion of contract	Q4 2019
Central	AHB (Cluid)	St. Mary's Mansions	CALF	80	On site	Completion of contract	Q4 2019
Central	DCC	Ballybough Road	LA Housing	7	On site	5 units completed December 2018 2 Remaining units March 19	Q4 2018
Central	AHB (Respond)	Martanna House High Park	CAS	8	On site	Completion December 2018	Q4 2018

Homes under Construction (Cont.)							
Committee Area	Provider	Schemes	Funding Stream	No of units	Status	Next Milestone	Finish Date
Central	DCC	O' Devaney Gardens	Regeneration	56	On site	Completion of Scheme	Q1 2020
Central	AHB (Oaklee)	Poplar Row Dublin 3	CALF	29	On site	Completion of Scheme	Q4 2019
Central	AHB (Respond)	Mountjoy Square	CALF	31	Approved by Department	Units to be acquired	Q4 2018
			Total	791			

Estimated value of Homes under construction = 237.3 Million Euro

Homes Currently Being Acquired							
Committee Area	Provider	Schemes	Funding Stream	No of units	Status	Next Milestone	Finish Date
All Areas	DCC	General Acquisitions	LA Housing	137	In legal process	Closing of acquisitions ongoing	2018
All Areas	AHB	General and Special Needs	CALF	29	Various proposals In progress	Closing of acquisition	2018
All Areas	AHB	General and Special Needs	CAS	19	Various proposals in progress	Closing of acquisition	TBC
Central	DCC	Liffey Trust Dublin 1	Leasing	4	Approved by Department	Closing of acquisition	2018
North West	DCC	Prospect Hill Turnkey	LA Housing	58	In remediation process	Completion of acquisition	Q4 2018
North West	AHB	Cabra Park	CALF	10	Approved by Department 13/8/18	Units to be acquired	Q4 2018
South Central	AHB (Tuath)	Harolds Cross Parnell Road	CALF	23	CALF Approved. 22 units ready for tenanting	Remedial works to be carried out	Q4 2018
South East	AHB (PMVT)	Castle Street	CALF	13	CALF submission to be made	Completion of purchase	Q4 2018
South East	AHB (PMVT)	Haddington Road	CAS	18	Contracts signed	Completion of acquisition	Q4 2018
North Central	AHB (Tuath)	The Timber Mills Artane	CALF	14	With Dept. for approval	To be approved and units to be acquired	Q4 2018
			Total	325			

Estimated value of Homes being acquired = 97.5 Million Euro

Schemes at Tender Stage							
Committee Area	Provider	Schemes	Funding Stream	No of Units	Status	Next Milestone	Finish Date
North West	AHB (Cluid)	Wad River Close	CALF	9	PP Nov 17.Revised approval granted 15/8/2018	Award Contract	Q3 2019
Central	DCC	North King Street	LA Housing	30	Scheme re-tendered. Return date of Nov 2nd	Award Contract December 2018	Q2 2020
Central	DCC	Dominick Street	Regeneration	72	Stage 4 Approval	Award contract November 2018	Q2 2020
Central	AHB (CHI)	North King St	CALF	30	Contract in place	On site end of 2018	Q4 2019
Central	DCC	Croke Villas Sackville Ave	Regeneration	72	Preparation of Tender Documents. Judicial Review in train	Stage 3 submission to DHPLG	Q2 2020
Central Special Needs	AHB (Tuath)	Ellis Court, Dublin 7	CAS	22	Stage 3 application received and sent to DHPLG	Stage 3 Approval	2019
South Central	DCC	St. Teresa's Gardens	Regeneration	54	Stage 4 Approval	Award Contract November 2018	Q1 2020
South Central General Needs	DCC	Cornamona Ballyfermot	LA Housing	61	Tender returns due Oct 15 th	Award contract November 2018	Q2 2020
South Central	AHB (Alone)	Jamestown Court, Inchicore	CALF	9	Letter to preferred tenderer	On site October 2018	2019
South Central	AHB (PMVT)	New Street, Dublin 8	CAS	8	Final grant planning permission July 2018. Design Team appointed	Submit Stage 3 Application	Q4 2019
South East Special Needs	AHB (PMVT)	Townsend Street 180-187	CAS	18	Stage 3 application submitted to DHPLG	Stage 3 Approval	2019
			Total	385			

Estimated value of Homes at Tender Stage = 115.5 Million Euro

Capital Appraisals Submitted to Department							
Committee Area	Provider	Schemes	Funding Stream	No of Units	Status	Next Milestone	Finish Date
Central	DCC	Infirmary Road Montpelier Hill	LA Housing	40	Further information on stage 2 submitted Aug 9 th 2018	Stage 2 Approval Part 8 submission to Area Committee	Q4 2020
Central	AHB (The Paddy McGrath Housing Project)	Dominick Place	CALF	9	Conditional Approval granted. HFA will not fund until constructed. Alternative funding sought	Decision on Tender	Q3 2019
Central	AHB (Novas)	Bolton St	CAS	8	Stage 1 approved. Consultants appointed. Awaiting feedback from pre planning submission	Submission of stage 2 for approval	2019
Central	AHB (Dublin Simon)	Arbour Hill	CAS	18	Stage 2 approved. Planning application lodged. Additional information requested 11/7/18	Decision on planning application	Q1 2020
Central	DCC	Dorset St Flats	LA Housing	115	Stage 1 and CBA submitted to DHPLG Aug. Revised CBA requested Oct 2018	Stage 1 approval	2020
Central	DCC	Constitution Hill	LA Housing	100	Stage 1 and CBA submitted to DHPLG Aug. Revised CBA requested Oct 2018	Stage 1 approval	2021
North Central	DCC	Belcamp (B)	LA Housing	12	Outline design prepared	Offer to AHB	Q4 2019
North Central	DCC	Belcamp (C)	LA Housing	16	Outline design prepared	Offer to AHB	Q4 2019
South Central	AHB (Alone Circle)	1B St. Michaels	CAS	52	Stage 1 approved by Department. Design team appointed Aug 2018	Completion of Feasibility	Q4 2020
South Central	AHB (Novas)	Kilmainham	CAS	11	Stage 1 approval January 2017	Transfer of site to DCC	Q4 2019

Capital Appraisals Submitted to Department (Cont.)

Committee Area	Provider	Schemes	Funding Stream	No of Units	Status	Next Milestone	Finish Date
South Central Special Needs	AHB (Dublin Simon)	25/26 Ushers Island and 20-22 Island Street	CAS	100	Planning Permission granted for Ushers Island. Funding application and CBA submitted to DHPLG	Decision on Stage 3 application	Q2 2020
South East Special Needs	AHB (Cluid)	Bethany House, Sandymount	CALF	62	Planning Permission granted July 2018	Contractor due on site Q4 2018	2020
South East	AHB (PMVT)	Shaw Street	CAS	11	Stage 1 approved by DHPLG	Submit Stage 2 application	2019
North West	AHB (Novas)	Ratoath Avenue	CAS	6	Single stage approved by DHPLG. New planning application lodged Aug18. Additional information requested	Planning decision.	Q3 2019
North West	DCC	St Finbar's Court	LA Housing	46	Stage 1 approved. Design team appointed	Prepare cost plan for stage 2 submission. Part 8 in Q.4 2018	Q4 2020
			Total	606			

Estimated value of Homes at Capital Appraisal Stage = 181.8 Million Euro

Schemes at Preliminary Planning/Design

Committee Area	Provider	Schemes	Funding Stream	No of Units	Status	Next Milestone	Finish Date
North West	DCC	Thatch Road Collins avenue	LA Housing	30	To be offered to Approved Housing Body for Senior citizens	Preparation of Planning application.	2020
North West	DCC	Kildonan Road (Abigail Centre)	LA Housing	137	Procurement Process for Design Team – To bring to Part 8	Procurement of Design Team	2021
North West	DCC	Small site at Berryfield Road	LA Housing	3	Checking title	Design being prepared	2019
Central	AHB (Cluid SMH)	North Great Charles St Dublin 1	CALF	60	Planning application to be lodged October 2018 Design team to be appointed	AHB to acquire site from St. Michael's House	2020
Central	DCC	East wall Road, North Strand,	LA Housing	50	Feasibility study on overall development of site	Determine development options	2020
Central DC - 0022	AHB (Circle)	Railway Street, Opp. Peadar Kearney House	CALF	48	Design team appointed	Lodgement of planning application	2020
South East	DCC	Charlemont (Block 4)	PPP	15	DCC to exercise an option to acquire further units at this location (15 units at 10% discount on market value)	Agree cost of 15 units with Developer and submit to DHPCLG for funding	2020
South Central	DCC (PMVT)	Bow Lane James Street	LA Housing	11	Site acquired by DCC. Title issues.	Resolve title issues	2019

Schemes at Preliminary Planning/Design (Cont.)

Committee Area	Provider	Schemes	Funding Stream	No of Units	Status	Next Milestone	Finish Date
South Central	DCC- Scoil Eanna	Lisadell Rd Rafters Lane	LA Housing	184	CBA submitted. Stage 1 application being prepared	Stage 1 Application	2021
South Central	DCC	Site Lar Redmond centre	LA Housing	40	Initial Feasibility	Selection of Design Team	TBC
South Central	DCC	Dolphin Phase 2	Regeneration	90	Design being prepared	Outline design and revised master plan to be agreed. CBA to be completed	2022
South Central DC 0003	AHB (Circle)	Coruba House Dublin 12	CALF	20	FS submitted and received by DCC	DCC to review FS submitted	2020
South Central	DCC	Sarsfield Road OLV Centre	LA Housing	25	Feasibility stage Senior Citizen development	Offer to AHB	TBC
North Central	DCC	Belcamp Oblate Lands	LA Housing	400 (Est)	New Master plan required. Review underway of particulars of site and associated services	Determine development options	TBC
North Central	AHB (Respond)	High Park, Gracepark Road	CALF	101	Stage 2 with An Bord Pleanala	Decision from ABP	2020
North Central	Dublin City Council	Cromcastle Court Environs	LA Housing	230	Stage 1 application being prepared	Stage 1 application submitted	TBC

Schemes at Preliminary Planning/Design (Cont.)							
Committee Area	Provider	Schemes	Funding Stream	No of Units	Status	Next Milestone	Finish Date
Central	Dublin City Council	Matt Talbot Court	LA Housing	92	CBA Complete Stage 1 application being prepared	Stage 1 application submitted	TBC
Central	Dublin City Council	Dunne Street Portland Row	LA Housing	103	CBA Complete Stage 1 application being prepared	Stage 1 application submitted	TBC
			TOTAL	1639			

Estimated value of homes at Preliminary/Design stage = 491.7 Million Euro

Part V Acquisitions (Approved)

Committee Area	Provider	Schemes	Funding Stream	No of units	Status	Next Milestone	Finish Date
North Central	AHB (Iveagh Trust)	Clongriffin	CALF	84	On site	Iveagh Trust to acquire homes once complete	Q1 2019
North Central	DCC	119 Howth Road	LA Housing	1	Funding approved	Unit to be acquired	Q4 2018
North Central	DCC	Sybil Hill Raheny	La Housing	7	Agreement in place	Homes acquired	Q4 2018
North Central	DCC	Lonsdale Howth Rd	LA Housing	1	Agreement in place	Unit to be acquired	Q4 2018
North Central	DCC	St. Josephs School Gracepark Road	LA Housing	14	Funding approved by DHPLG	Units to be acquired	Q1 2019
North Central	DCC	Vernon Avenue Clontarf	LA Housing	1	Agreement in place.	Unit to be acquired	Q4 2018
Central	DCC	49A- 51 Arbour Hill	LA Housing	2	Funding approved by DHPCLG	Development almost complete	Q4 2018
South East	DCC	The Ivory Building Hanover St	LA Housing	6	Agreement in place	Units to be acquired	Q4 2018
South East	DCC	8 Hanover Quay	LA housing	4	Agreement in place	Units to be acquired	Q4 2018
South East	DCC	Marianella Rathgar	LA housing	19	Funding approved by DHPCLG	Units to be acquired	Q4 2018
South East	DCC	Terenure Gate Dublin 6	LA housing	5	Funding approved	Units to be acquired	Q4 2018

Part V Acquisitions (Approved)							
Committee Area	Provider	Schemes	Funding Stream	No of units	Status	Next Milestone	Finish Date
South East	DCC	Church Avenue, Rathmines Dublin 6	LA housing	1	Agreement in place	Unit to be acquired	Q4 2018
South East	DCC	Boland Mills (off site)	LA housing	3	Agreement in place	Units to be acquired	Q4 2019
North West	DCC	Royal Canal Park D.15	LA housing	10	Funding approved by DHPCLG	Units to be acquired	Ongoing
North West	DCC	Pelletstown, Dublin 15	LA housing	10	Agreement in place	Units to be acquired	Q1 2019
South Central	DCC	St. Pancras Mount Tallant, Dublin 6	LA Housing	6	Agreement in place	Units to be acquired	Q2 2019
South Central	AHB (Respond)	Balfe Road East, Crumlin, Dublin 12	AHB Leasing	1	Total 16 units under construction inc. one Part V. Agreement in place	Units to be completed	Q4 2018
			Total	175			

Estimated Value of Homes being acquired under Part V = 52.5 million Euro

Housing Land initiative Lands (Total Residential Dwellings to include 30% Social Housing) Approved by Elected Members in January 2017

Schemes/Sites	Comment	Social
O Devaney Gardens DC -0019	Legal and procurement teams in place. Development opportunity advertised in national press 28/4/17. Procurement process initiated with publication of the Prior Information Notice (PIN) on E-Tenders 20/6/17. Competitive Dialogue Negotiations underway with the Developers who tendered with a view to selection of successful bidder. Total Units 585 (est)	119
Oscar Traynor Road DC - 0015	Legal and procurement teams in place. Development opportunity advertised in national press 28/4/17. Procurement process initiated with publication of the PIN on E-Tenders 20/6/17. PPQ's returned and are currently being assessed. Total Units 640 (est)	192
St Michaels Estate DC - 0017	Different model of development now proposed, DCC to carry out construction. Different Social Mix, 30% Social and 70% Cost Rental. Preparation of Master plan underway and the appointment of Design Team. Total Units 472) (est)	150
Total Homes	1,697 (est)	461

Estimated Value of Homes (Social) as part of HLI = 138.3 Million Euro

Sites for Social Housing PPP; Bundle 1

Schemes/Sites	Comment	Next Milestone	No. of Units	
Scribblestown DC -0010	It is anticipated that the formal award of the contract will occur in December and the Project will reach financial close before the end of the year with construction commencing on all sites in early January	Going on site January 2019	70	Q2 2020
Ayrefield DC -0004 (pt)	As above	Going on site January 2019	150	Q4 2020
Total Homes	Estimated Value of PPP Homes = 66 Million Euro		220	

Rapid Build Homes							
Area Committee	Provider	Scheme	Funding Stream	No of units	Status	Next Milestone	Finish date
South Central	DCC	Cherry Orchard	LA Housing	72	Contractor on site	Completion of 53 units in Dec 2018. Remaining 19 units Q1 2019	Q1 2019
North Central	DCC	Bunratty Road	LA Housing	78	Initiate Part 8	Part 8 initiated	Q4 2019
North Central	DCC	Fishamble St.	LA Housing	5	Out to tender- return date 18/10/18	On-site December 2018	Q3 2019
North Central	DCC	Woodville, D 5	LA Housing	45	Feasibility /Design being done	Creation of Design & Developer Framework at end of October 2018	Q2 2020
North Central	DCC	Sladmore, Ayrfield	LA Housing	24	Feasibility/Design being done	Same as above	Q2 2020
North Central	DCC	Darndale, Spine Site	LA Housing	83	Feasibility/Design being done	Creation of Design & Developer Framework at end of October 2018	Q2 2020
North West	DCC	ValleyPark Finglas South	LA Housing	150	Feasibility/Design being done	Same as above	Q2 2020
South Central	DCC	Springvale, Chapelizod	LA Housing	73	Feasibility/Design done Community consultation done	Creation of Design & Developer Framework at end of October 2018	Q4 2019
South Central	DCC	Cork Street	LA Housing	25	Design team in place	Same as above	Q 4 2018
South Central	DCC	Chamber Street, Dublin 8	LA Housing	30	Design team in place	Same as above	Q4 2019
South Central	DCC	Bonham Street, Dublin 8	LA Housing	57	Design team in place	Same as above	Q4 2019
South Central	DCC	Grand Canal Harbour	LA Housing	80	Feasibility/Design being done	Same as above	Q2 2020
			Total	722			

Estimated Value of Rapid Build Homes = 180.5 Million Euro

Summary of Social Housing Delivery:

	Number of Homes	Estimated Value
Under Construction	791	237.3 Million
Acquisitions	325	97.5 Million
Capital Appraisals submitted	606	181.8 Million
At Tender Stage	385	115.5 Million
At Preliminary Design Stage	1639	491.7 Million
Part V Acquisitions	175	52.5 Million
Housing Land Initiative	461	138.3 Million
PPP – Bundle 1	220	66.0 Million
Rapid Build	722	180.5 Million
Totals	5,324	1,561,100,000

Potential Affordable Homes

Scheme/Sites	No of Units	Status	Expected Completion Date
Ballymun O Cualainn (Site 1)	49	Contractor on site	19 completed- others Q4 2018
Ballymun O Cualainn (Site 2)	39	Planning application lodged 11/6/18	2020
Ballymun -Various sites (DC – 0063 – DC – 0075)	200	Feasibility stage	TBC
Cherry Orchard – Various sites	500	Feasibility stage	TBC
Housing Land Initiative sites	329	In procurement process	TBC
Poolbeg SDZ	500	Feasibility Stage	TBC
Belcamp/Oblate lands, Coolock (DC – 0001/DC- 0002/DC-0005)	300	Feasibility Stage	TBC
Kildonan Road/Abigail lands	150	Feasibility Stage	TBC
St Helena's Finglas (DC – 0012)	50	Feasibility Stage	TBC
Cromcastle Court Environs	100	Feasibility Stage	TBC
Total	2217		

Potential Cost Rental proposals			
Scheme/Sites	No of Units	Status	Expected Completion Date
Emmet Road, Dublin 8 (St Michaels)	330	At Master-planning Stage	TBC
Coultry Road, Ballymun	300	Site being advertised for expressions of interest	TBC
Total	630		

Traveller Accommodation Programme							
Projects	Provider	Scheme	Funding Stream	No of New units	Status	Next Milestone	Finish date
Stage 4	DCC	Bridgeview	LA Housing	1	Contractor on site	Project Complete	Q2 2019
Stage 4	DCC	Avila Park	LA Housing	1	Contractor on site	Project Complete	Q2 2019
Single Stage	DCC	Naas Road	LA Housing	3	Detailed Design	Order of Magnitude Costing	Q 4 2019
Single Stage	DCC	Avila Park	LA Housing	3	Detailed Design	Order of Magnitude Costing	Q 4 2019
Single Stage	DCC	Reuben Street	LA Housing	1	Detailed Design	Order of Magnitude Costing	Q 4 2019
Stage 1	DCC	Grove Lane	LA Housing	10	Preliminary design & consultation	Detailed design	2020/2021
Stage 1	DCC	Cara Park	LA Housing	8	Preliminary design & consultation	Detailed design	2020/2021
Stage 1	DCC	Cara Park	LA Housing	2	Preliminary design & consultation	Detailed design	2020/2021
Stage 2	DCC	Labre Park Phase 2/3	LA Housing	28	Pre Part VIII Presentation	Part VIII Planning Application	2019/2022
			Total	57			

Buy and Renew Scheme: Derelict/Vacant properties

The current status of this scheme is as follows:

21 Properties are currently being refurbished.

16 Properties are in the process of being acquired.

Over 500 'vacant' properties reported to us are being investigated.

Dublin City Council are monitoring all available data resources for vacant properties and once a property has been recorded it is intended that a detailed investigation will be undertaken to determine what type of category the property will be classified as regards its current vacant status and its suitability for Social Housing. The CSO and Geo Directory data returns for vacant, derelict and underutilised residential properties are currently under review. We are receiving information from the National Web Site – www.vacanthomes.ie

Repair and Lease Scheme:

The previous conditions of the original Repair and Lease Scheme were not sufficiently attractive for Landlords/Homeowners. The recently announced changes to this scheme should make a difference and we expect a reasonable level of activity in the months ahead.

Brendan Kenny

Deputy Chief Executive

Date: 5th November 2018



North Central Area Office,
Northside Civic Centre, Bunratty Road, Coolock, Dublin 17.

Oifig Ceantar an Lárthuaiscirt,
Ionad Cathartha an Taoibh Thuaidh, Bóthar Bun Raite,
An Chúlóg, Baile Átha Cliath 17.
T. 01 222 8541 F. 01 877 5851 E. joanne.osullivan@dublincity.ie

26th November 2018

Ref: JOS/2402418/2018

**The Chairman and Members of
North Central Area Committee.**

**Naming & Numbering Proposal for a new residential development on the
site of 63 Howth Road, Clontarf, Dublin 3.**

**1-9 Copeland Place, Howth Road, Clontarf, Dublin 3 / 1-9 Plás Chóplainn,
Bóthar Bhinn Éadair, Cluain Tarbh, Baile Átha Cliath 3**

This is a new residential development by Ardilea Properties Ltd. on the site of 63 Howth Road, Clontarf, Dublin 3. The development will consist of 9 properties (8 houses and 1 apartment). The development is indicated on the attached drawing **SM-2018-0755**.

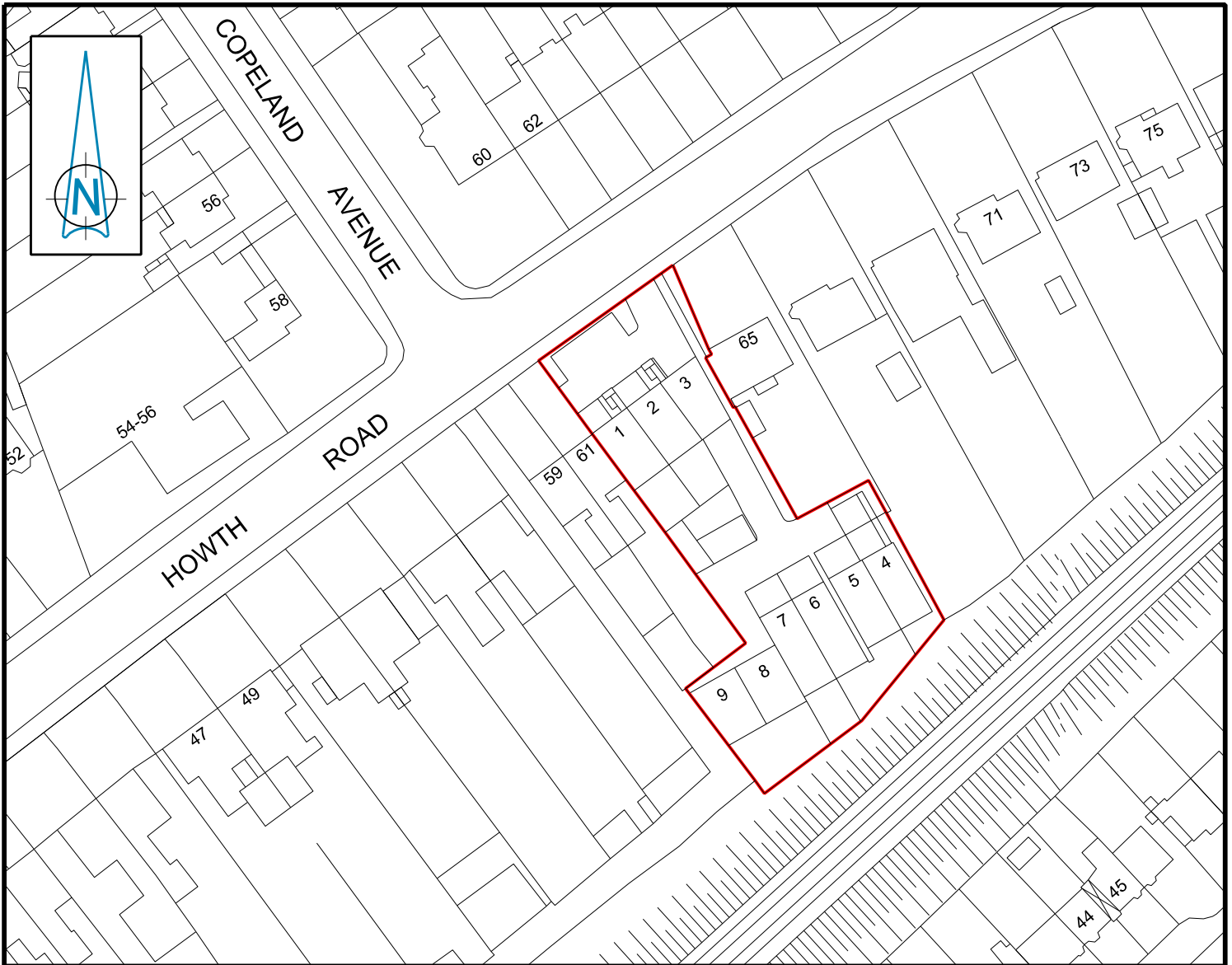
The developer has requested the name and numbers 1-9 Copeland Place, Howth Road, Clontarf, Dublin 3 / 1-9 Plás Chóplainn, Bóthar Bhinn Éadair, Cluain Tarbh, Baile Átha Cliath 3.

The Heritage Officer recommends approval of this name as it is continuing a local placename, in this case Copeland Avenue.

The name and numbers **1-9 Copeland Place, Howth Road, Clontarf, Dublin 3 / 1-9 Plás Chóplainn, Bóthar Bhinn Éadair, Cluain Tarbh, Baile Átha Cliath 3** is considered suitable and is recommended for adoption.

Dave Dinnigan

Executive Manager.



COPELAND PLACE

(formerly No. 63 Howth Road)

Map for Naming and Numbering



Comhairle Cathrach
Bhaile Átha Cliath
Dublin City Council

An Roinn Comhshaoil agus Iompair
Rannán Suirbhéireachta agus Léarscáilithe
Environment and Transportation Department
Survey and Mapping Division

O.S REF 3198-13	SCALE 1:1000
DATE 27-11-2018	SURVEYED / PRODUCED BY T. Curran

INDEX No	FOLDER No	CODE	DWG No	REV
FILE NO	SM-2018-0755- 0204- C23 - 001 - A.dgn			

Dr JOHN W. FLANAGAN
CEng FIEI FICE
CITY ENGINEER

THIS MAP IS CERTIFIED TO BE COMPUTER GENERATED BY
DUBLIN CITY COUNCIL FROM ORDNANCE SURVEY DIGITAL MAPBASE

SURVEY, MAPPING AND RELATED RESEARCH APPROVED

APPROVED _____
THOMAS CURRAN
ACTING MANAGER LAND SURVEYING & MAPPING
DUBLIN CITY COUNCIL

INDEX No.
SM-2018-0755

North Central Area Office,
Northside Civic Centre, Bunratty Road, Coolock, Dublin 17.

Oifig Ceantar an Lárthuaiscirt,
Ionad Cathartha an Taoibh Thuaidh, Bóthar Bun Raite,
An Chúlóg, Baile Átha Cliath 17.
T. 01 222 8541 F. 01 877 5851 E. joanne.osullivan@dublincity.ie

29th November 2018

Ref: JOS/2403884/2018

**The Chairman and Members of
North Central Area Committee.**

**Naming & Numbering Proposal for a new nursing home development on the
former Smurfit/Kappa site, Tonlegee Road, Dublin 5.
Wellview Court, Tonlegee Road, Dublin 5.**

This is a new nursing home development on the former Smurfit/Kappa site on Tonlegee Road, Dublin 5. The development will consist of a nursing home, 10 bungalows for staff and an older person's apartment complex which will be managed by Fold. The development is indicated on the attached drawing **SM-2018-0682 Rev B.**

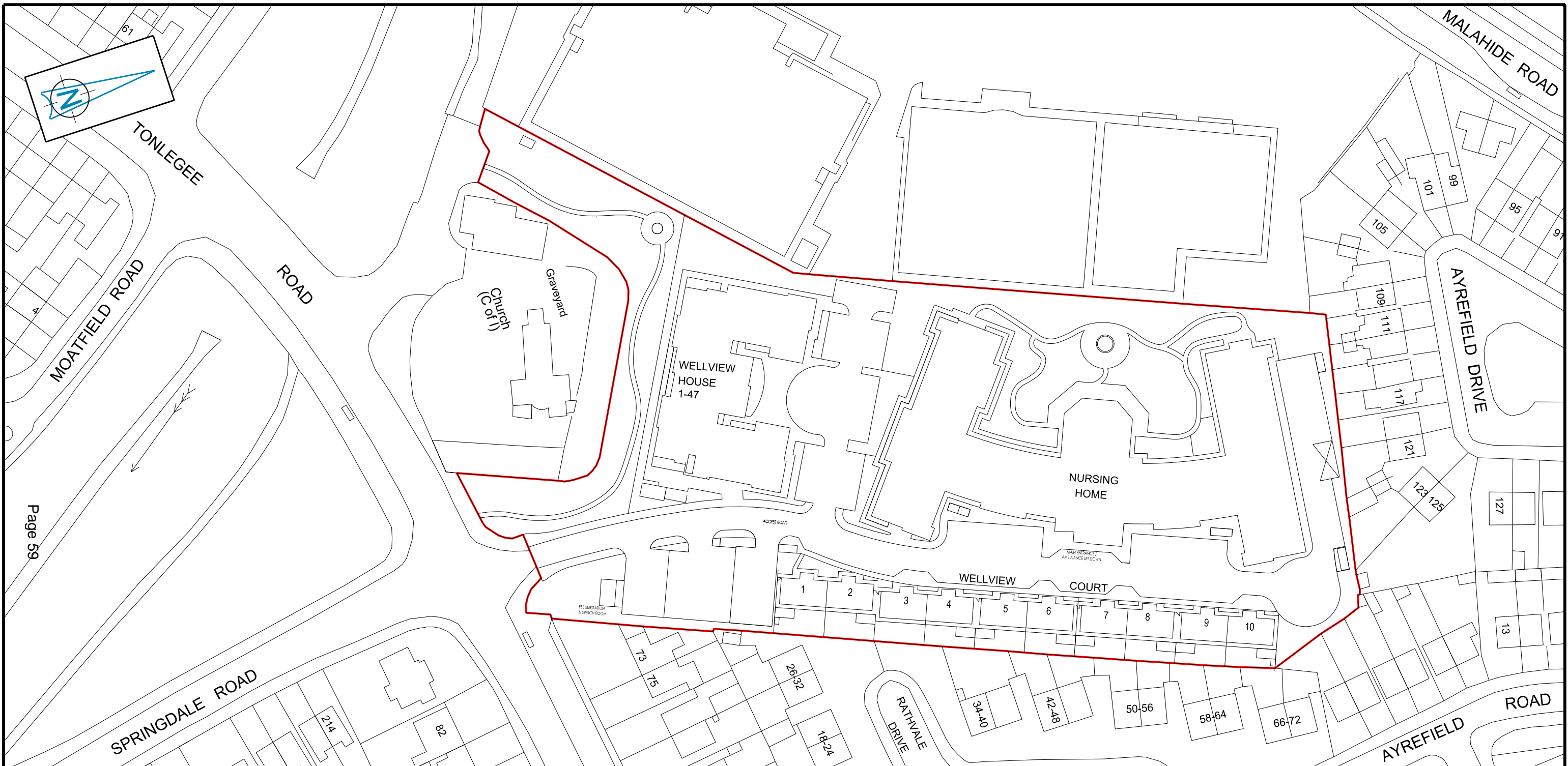
The previous naming proposal for this development was rejected by Councillors at the November Area Committee meeting. Councillors suggested using either a name linked with St. John the Evangelist Church or the old well located in the area. JNP Architects have now submitted a name related to St Brendan's Well which according to map sources was located where Dunree Park is today. The proposed name is **Wellview Court.** The Heritage Officer recommends this name as it is in keeping with both the history of the area and the non-denominational ethos of the nursing home.

- **Overall development name** –
Wellview Court, Tonlegee Road, Dublin 5/ Cúirt Radharc an Tobair, Bóthar Thóin Le Gaoith, Baile Átha Cliath 5
- **10 staff bungalows-**
1-10 Wellview Court, Tonlegee Road, Dublin 5/ 1-10 Cúirt Radharc an Tobair, Bóthar Thóin Le Gaoith, Baile Átha Cliath 5
- **Apartment complex-**
1-47 Wellview House, Wellview Court, Tonlegee Road, Dublin 5/ 1-47 Teach Radharc an Tobair, Cúirt Radharc an Tobair, Bóthar Thóin Le Gaoith, Baile Átha Cliath 5.

The name and numbers above are considered suitable and are recommended for adoption.

Dave Dinnigan

Executive Manager.



Page 59

WELLVIEW COURT

Map for Naming and Numbering



Comhairle Cathrach
Bhaile Átha Cliath
Dublin City Council

An Roinn Comhshaoil agus Iompair
Rannán Suirbhéireachta agus Léarscáilithe
Environment and Transportation Department
Survey and Mapping Division

O.S REF 3133-11	SCALE 1:1000
---------------------------	------------------------

DATE 28-11-2018	SURVEYED / PRODUCED BY T. Curran
---------------------------	--

Dr JOHN W. FLANAGAN
CEng FIEI FICE
CITY ENGINEER

FILE NO	INDEX No	FOLDER No	CODE	DWG No	REV
SM-2018-0682-0204-C23-001-B.dgn					

THIS MAP IS CERTIFIED TO BE COMPUTER GENERATED BY DUBLIN CITY COUNCIL FROM ORDNANCE SURVEY DIGITAL MAPBASE
SURVEY, MAPPING AND RELATED RESEARCH APPROVED

APPROVED
THOMAS CURRAN
ACTING MANAGER LAND SURVEYING & MAPPING
DUBLIN CITY COUNCIL

INDEX No.
SM-2018-0682

North Central Area Office,
Northside Civic Centre, Bunratty Road, Coolock, Dublin 17.

Oifig Ceantar an Lárthuaiscirt,
Ionad Cathartha an Taoibh Thuaidh, Bóthar Bun Raite,
An Chúlóg, Baile Atha Cliath 17.
T. 01 222 8541 F. 01 877 5851 E. joanne.osullivan@dublincity.ie

19th November 2018

Ref: JOS/2399580/2018

**The Chairman and Members of
North Central Area Committee**

Proposal to initiate the procedure for the Taking in Charge of
1-7 St. David's Grove, Artane, Dublin 5.

A request was received from the developer to initiate procedures for the taking in charge of 1-7 St. David's Grove, Artane, Dublin 5. This is a development of 7 houses located on the grounds of the Artane School of Music at St. David's Park, Artane, Dublin 5. It is intended that the area indicated on the attached drawing **R.M.37083** be **taken in charge**.

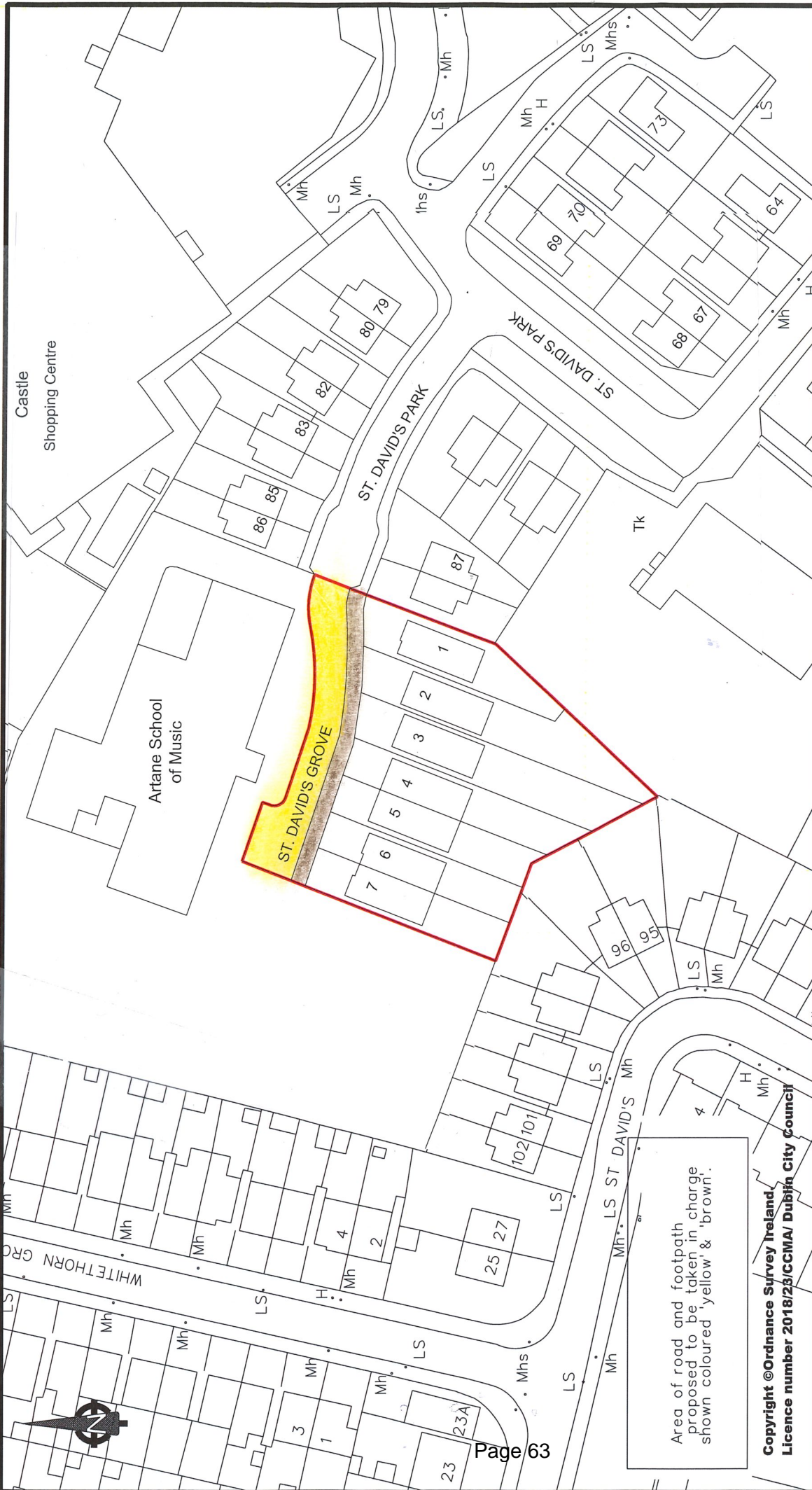
The Planning Department by order FC077 recommends that the formal procedure be initiated to have the development known as 1-7 St. David's Grove, Artane, Dublin 5 **taken in charge** by Dublin City Council.

Recommendation

It is recommended that the North Central Area Committee now agree to the initiation of procedure under Section 11 of the Roads Act 1993, as set out in Subsections 4 and 5 of Section 180 Planning and Development Act 2000, as amended by Planning and Development (Amendment) Act 2010, to declare the roads and footpaths as indicated on drawing **R.M. 37083** to be public roads and footpaths in order that the process can be recommended to the City Council.

Dave Dinnigan

Executive Manager.



Area of road and footpath proposed to be taken in charge shown coloured 'yellow' & 'brown'.

Copyright © Ordnance Survey Ireland
Licence number 2018/28/CCMA/ Dublin City Council



ENVIRONMENT & TRANSPORTATION DEPARTMENT,
CIVIC OFFICES,
WOOD QUAY, DUBLIN 8.

Dr John W. Flanagan CEng FIEI FICE
City Engineer

REVISION	DESCRIPTION	DATE	REFERENCE DRAWINGS
		/ /20	
		/ /20	
		/ /20	

ROADS MAINTENANCE DIVISION

Proposed taking in charge of
"St David's Grove" Artane.

SCALE 1:1000

DATE 30/1/2018

DRAWING No.

R.M. 37083



North Central Area - TAG Meeting Minutes for Noting

(Area Committee Date: 10/12/2018)

29/11/2018

2 Items

Page 1 of 1

Item	Enquiry	SP Ref	Topic	Road	Post	Request Description	Tag Result	Tag Comments	Request By	Received	Sec
1	7005927		Stop Sign	CHANEL ROAD (NC)	Dublin 5	or Yield Sign on Chanel Road at the junction of Brookville Park.	Not Recommended	Under the road traffic act, traffic on a road ending at a T junction must give way to traffic from either direction on the other road. A stop/yield sign is not necessary where normal rules of the road apply, moreover such signs are only provided on approaches to major junctions, otherwise this would lead to a proliferation of signs throughout residential estates. Therefore this request is not recommended.	Member of the Public	13/11/2018	0
2	90046742	SP_35380	P&D/Permit Park (Extend Area)	HOLLYBROOK ROAD (NC)	Dublin 3	from Nos. 13 to 38 on the west side and from Nos. 39 to 66 on the east side.	Recommended	Accepted at ballot of residents, 132 on register, 103 votes returned, 44 for, 41 against, 6 late, 12 not on register. The pro-rata vote was 43 for and 35 against.	Member of the Public	07/12/2016	0

**Traffic Service Requests,
Status Report at 15/11/2018
North Central Area Committee Meeting 10/12/2018**

Traffic Advisory Group (TAG) Service Request Statistics

No. TAG Requests received since previous report	22
Total TAG Requests currently open on Confirm	175

Breakdown of TAG Requests currently open on Confirm

Stage 1	12
Stage 2	82
Stage 3	1
Stage 4	65
Stage 5	15

General traffic service requests not requiring Statutory Orders.

Total Non Tag requests received since previous report	43
Total Non Tag requests currently open on Confirm.	147

Traffic Advisory Group Status Reports

Explanation of Stages:

- Stage 1 - Set up file, Assignment to Engineer, etc
- Stage 2 - Assessment, Site surveys, review statutory orders, etc
- Stage 3 - Consultations, with Garda, Dublin Bus, Luas, NTA, Local residents / businesses, etc
- Stage 4 - Decision, TAG group, statutory orders, etc
- Stage 5 - Implementation, signs, lines, construction, signal changes, certifications, etc

Item	Enquiry	SP Ref	Site	Subject	Description	Logged	Status
1	700731		HADDON ROAD (NC)	Disab Park Bay Residential	outside No.26 obo Mrs Maura Traynor	04/12/2017	1
2	7002360		EDENMORE CRESCENT (NC)	Double Yellow Lines	on corners facing church	10/04/2018	1
3	7002606		GRANGE ROAD (NC)	Traffic Lights (new)	at Roundabout	30/04/2018	1
4	7002898		CARA PARK (NC)	Traffic Lights (new)	Junction with R139 (N32) to facilitate turning onto N32	17/05/2018	1
5	7003453		CROYDON PARK AVENUE (NC)	Disab Park Bay Residential	on the road	20/06/2018	1
6	7004294		KILBARRACK ROAD (NC)	TAG General Engineer Query	Parking set-up causes blind spots and overhang onto main road including bike lane.	15/08/2018	1
7	7004959		KILBRIDE ROAD (NC)	Traffic Calming	On the Road	19/09/2018	1
8	7004960		CLANAWLEY ROAD (NC)	Single Yellow Line	single yellow at the entrance to the cul de sac.	19/09/2018	1
9	7005706		THE HOLE IN THE WALL ROAD (NC)	Pedestrian Crossing (Rescind)	New pedestrian lights are dangerous in current position, and hold up traffic.	31/10/2018	1
10	7005731		DUNSEVERICK ROAD (NC)	TAG General Engineer Query	Details of requested parking measures past & present for this road, along with margins and dates of any ballots held.	01/11/2018	1
11	7005880		MARINO CRESCENT (NC)	Double Yellow Lines	18 Marino Crescent, difficulty exiting driveway	12/11/2018	1
12	7005968		CASTLE AVENUE (NC)	Zebra Crossing	Zebra crossing or pedestrian crossing for this location.	14/11/2018	1
13	90046202	SP_31756	WATERMILL ROAD (NC)	Disab Park Bay Gen (Rescind)	Move space	03/06/2016	2
14	90046742	SP_35380	HOLLYBROOK ROAD (NC)	P&D/Permit Park (Extend Area)	from Nos. 13 to 38 on the west side and from Nos. 39 to 66 on the east side.	07/12/2016	2
15	90047685	SP_36541	CARNDONAGH LAWN (NC)	Double Yellow Lines	or single yellow time-plated 6am to 7pm outside No.41.	15/02/2017	2
16	90047919	SP_36777	SAINT BRIGID'S ROAD (NC)	Pedestrian Crossing	at St Brigids Rd / Gracefield Rd interface	02/03/2017	2
17	90047992	SP_36850	HOWTH ROAD (NC)	Pedestrian Crossing	near entrance to Foxfield Road.	07/03/2017	2
18	90048168	SP_37028	NEWBROOK ROAD (NC)	Pedestrian Crossing	Pedestrian or Zebra Crossing from Donaghmede Credit Union to the shops, east of the Topaz Garage.	15/03/2017	2
19	90048222	SP_37083	STATION ROAD (NC)	Bus Stop Marking	request bus cage marking be moved or reduced in size	16/03/2017	2
20	90048756	SP_37624	ANNADALE DRIVE (NC)	Double Yellow Lines	on the corners and at the entrance to the cul-de-sac to Nos. 49-87.	24/04/2017	2
21	90049195	SP_38068	GRIFFITH AVENUE (NW/NC)	Cycle Track	along all of Griffith Avenue	17/05/2017	2
22	90049525	SP_38401	CLONSHAUGH AVENUE (NC)	Traffic Lights (new)	at the junction of Glin Road.	30/05/2017	2
23	90050445	SP_39342	TULIP COURT (NC)	Yellow Box (Extend)	o/s Our Lady Immaculate Senior National School.	24/07/2017	2
24	90050700	SP_39598	MAIN STREET (NC)	Pedestrian Crossing	Coolock Village, outside Cock and Bull pub	09/08/2017	2

Item	Enquiry	SP Ref	Site	Subject	Description	Logged	Status
25	90050720	SP_39618	ARDLEA ROAD (NC)	Pedestrian Crossing	at Ardlea Road /Kilmore Road	09/08/2017	2
26	90050790	SP_39688	CASTLE AVENUE (NC)	Pedestrian Crossing	at junction of Castle Ave and Victoria Rd.	14/08/2017	2
27	90050804	SP_39702	SAINT GABRIEL'S ROAD (NC)	Pedestrian Crossing	between church and shops	15/08/2017	2
28	90050913	SP_39813	COOLOCK DRIVE (NC)	Pedestrian Crossing	across from the Aldi Store.	22/08/2017	2
29	90050952	SP_39853	CLONTARF ROAD (NC)	Pedestrian Crossing	at junction with Oulton Road.	23/08/2017	2
30	90050996	SP_39897	WINDSOR AVENUE (NC)	Disab Park Bay Residential	outside no 41.	25/08/2017	2
31	90051090	SP_39991	GREENCASTLE ROAD (NC)	Pedestrian Crossing	at Greencastle Parade.	30/08/2017	2
32	90051162	SP_40063	VERNON PARK (NC)	Double Yellow Lines (Extend)	At No.8 (appealing SR39932 decision not to extend DYL's)	04/09/2017	2
33	90051538	SP_40447	MALAHIDE ROAD (NC)	Pedestrian Crossing	on Malahide Rd at the walkway between Malahide road and Belmayne. See SR17694	25/09/2017	2
34	90051694	SP_40607	CLONTARF ROAD (NC)	Pedestrian Crossing	at the Astro Pitches.	04/10/2017	2
35	90051762	SP_40676	KILBARRACK ROAD (NC)	Yellow Box	at entrance to Kilbarrack Parade (Industrial Estate).	06/10/2017	2
36	7000972		WATERMILL ROAD (NC)	Pedestrian Crossing	close to the junction of All Saint's Road.	19/12/2017	2
37	7001299		TURLOGH PARADE (NC)	Cycle Track	on the road.	19/01/2018	2
38	7001602		ALL SAINTS ROAD (NC)	Bus Stop Marking	Bus Stop Markings for: All Saints Road, Watermill Drive, Watermill Road.	07/02/2018	2
39	7001641		NEWBROOK ROAD (NC)	Double Yellow Lines	Extend DYL's further up Newbrook Ave at the junction with Newbrook Rd.	09/02/2018	2
40	7001670		BARRYS COURT ROAD (NC)	Pedestrian Crossing	Pedestrian crossing with lights to allow safe access to Northside Shopping Centre.	13/02/2018	2
41	7001681		BELMAYNE AVENUE (NC)	Pedestrian Crossing	on Parkside Boulevard near the two schools	13/02/2018	2
42	7001858		CLONTARF ROAD (NC)	Pedestrian Crossing	Pedestrian/cyclist crossing for seaward side.	27/02/2018	2
43	7002058		GREENCASTLE ROAD (NC)	Pedestrian Crossing	Greencastle Rd at the eastern entrance to the Stardust Memorial Park	16/03/2018	2
44	7002063		MOUNT PROSPECT AVENUE (NC)	Pedestrian Crossing	at a suitable point along the avenue.	16/03/2018	2
45	7002287		NEWBROOK ROAD (NC)	Double Yellow Lines	in mini cul-de-sac	05/04/2018	2
46	7002517		CLONTARF ROAD (NC)	TAG General Engineer Query	Safety conflict Cycle Lane between Bus Stop 1752 (inbound east of Wooden Bridge) and the kerb.	23/04/2018	2
47	11065196	2334304	BRIARFIELD ROAD (NC)	Double Yellow Lines	This corner has illegal parking and is very dangerous	09/05/2018	2
48	7003411		CLONTARF ROAD (NC)	Pedestrian Crossing	Pedestrian facilities at area around Clontarf Baths	18/06/2018	2

Item	Enquiry	SP Ref	Site	Subject	Description	Logged	Status
49	7003684		MILLBROOK AVENUE (NC)	Pedestrian Crossing	Safety measures to enable children to cross road	06/07/2018	2
50	7003774		COPELAND AVENUE (NC)	Right Turn Filter Light	From Copeland onto Malahide Rd, many young children cross near there for school.	13/07/2018	2
51	7003777		OULTON ROAD (NC)	Pedestrian Crossing	at or near junction Oulton Road/Clontarf Road	13/07/2018	2
52	7004268		SLADEMORE AVENUE (NC)	Speed Ramps	Speed ramps for this location.	13/08/2018	2
53	7004372		TEMPLE VIEW AVENUE (NC)	Pedestrian Crossing (Relocate)	Proposed pedestrian crossing too near to the roundabout.	17/08/2018	2
54	7004510		DOLLYMOUNT PARK (NC)	Pedestrian Crossing	Install safe crossing to bus stop, with rumble strips to warn approaching cyclists.	24/08/2018	2
55	7004513		CROMCASTLE GREEN (NC)	Pedestrian Crossing	at Entrance to Scoil Fhursa	27/08/2018	2
56	7004557		PHILIPSBURGH AVENUE (NC)	Parking Restrictions	o/s Nos.26-32 (DYL, SYL, Other)	28/08/2018	2
57	7004713		MASK AVENUE (NC)	Double Yellow Lines (Extend)	Extend DYL's to include dangerous bend up to No 69.	05/09/2018	2
58	7004729		BRIDGE STREET (NC)	Cycle Track	Looking for cycle lane markings to be considered for Bridge Street	05/09/2018	2
59	7004770		ENNEL DRIVE (NC)	Double Yellow Lines	Request for double yellow lines on both corners opposite the school coach bay and opposite the school entrance.	07/09/2018	2
60	7004834		OSCAR TRAYNOR ROAD (NC)	Pedestrian Crossing	To review the effectiveness of the lights.	11/09/2018	2
61	7004957		CONQUER HILL ROAD (NC)	Speed Ramps	1) at 54 C.Hill Rd and 2) btwn 54 C.Hill Rd and junction Kincora Rd.	19/09/2018	2
62	7004965		FAIRVIEW STRAND (NC)	Advance Cycle Stop Line	Request for Advance Cycle Stopline	19/09/2018	2
63	7004966		ANNESLEY BRIDGE ROAD (NW/C)	Traffic Lights (new)	Advance cyclist light	19/09/2018	2
64	7004997		GRANGE ABBEY CRESCENT (NC)	Double Yellow Lines	on the road	20/09/2018	2
65	7005034		GRIFFITH AVENUE (NW/NC)	Traffic Calming	narrowing the carriage way at the schools and speed ramps	22/09/2018	2
66	7005073		MARYVILLE ROAD (NC)	Speed Ramps	On the road	25/09/2018	2
67	7005122		CRAIGFORD DRIVE (NC)	Traffic Calming		27/09/2018	2
68	7005154		CROYDON PARK AVENUE (NC)	Double Yellow Lines	At the bollards at Croydon Park Avenue beyond the top of Casino Road.	28/09/2018	2
69	7005285		PINEBROOK RISE (NC)	Double Yellow Lines	Outside house where tree once was	08/10/2018	2
70	11070511	2384568	BRIARFIELD ROAD (NC)	Double Yellow Lines	Dangerous Parking: Dangerous parking on Briarfield Road/Grove & Briarfield Villas. Commuters to the near by DART station park their cars for the day on either side of th	09/10/2018	2
71	7005331		FAIRVIEW STRAND (NC)	Parking Restrictions	Additional road markings or signage to indicate no parking until 10am.	09/10/2018	2

Item	Enquiry	SP Ref	Site	Subject	Description	Logged	Status
72	7005384		CLONSHAUGH ROAD (NC)	Traffic Calming	Being used as a ratrun. Request for restriction to be put in place.	12/10/2018	2
73	7005413		TURLOGH GARDENS (NC)	Double Yellow Lines (Rescind)	on the street.	12/10/2018	2
74	7005419		GROVE PARK (NC)	Children Crossing Sign	Traffic is heavy in the area	15/10/2018	2
75	7005425		HOWTH ROAD (NC)	Traffic Calming	Provision of a speed warning signal near Circle K, and change in road colours.	15/10/2018	2
76	7005439		SAINT BRIGID'S ROAD (NC)	TAG General Engineer Query	Speeding & Parking on the road.	15/10/2018	2
77	7005446		RICHMOND ROAD (NC)	Pedestrian Crossing	Richmond Rd - Grace Park Rd	15/10/2018	2
78	7005447		FAIRVIEW TERRACE (NC)	Traffic Calming	along the street.	15/10/2018	2
79	7005451		RICHMOND ROAD (NC)	Traffic Calming	Install intermittent speed signage and speed limit restriction signage.	15/10/2018	2
80	7005452		GRACE PARK ROAD (NW/NC)	Pedestrian Crossing	For crossing to Clonturk Park.	15/10/2018	2
81	7005506		FITZROY AVENUE (C)	Disab Park Bay Residential	at No.23	17/10/2018	2
82	7005557		HOWTH ROAD (NC)	Double Yellow Lines (Extend)	Extend DYs at corner to o/s 36 Howth Rd.	19/10/2018	2
83	7005606		GRIFFITH AVENUE (NW/NC)	Right Turn Filter Light	For right hand turn towards Fairview.	23/10/2018	2
84	7005607		GRIFFITH AVENUE (NW/NC)	Right Turn Filter Light	Turning right towards Glandore Rd.	23/10/2018	2
85	7005612		SAINT LAWRENCE ROAD (NC)	Traffic Lights (new)	For exiting onto the Howth Road.	23/10/2018	2
86	7005630		CAUSEWAY ROAD (NC)	Buildout (Rescind)	Restore 2 lanes on Causeway Road.	24/10/2018	2
87	7005793		GRANGE PARK ROAD (NC)	Speed Cushions	Speed cushions for all main roads into the estate.	06/11/2018	2
88	7005837		BELGROVE ROAD (NC)	Pedestrian Crossing (Relocate)	Looking for consideration be given to the possibility of moving the pedestrian crossing back to Belgrove Road.	08/11/2018	2
89	7005855		COOLOCK LANE (NC)	Traffic Lights (new)	Traffic lights for slip roads, or footbridge over road.	08/11/2018	2
90	7005879		BRIAN BORU STREET (NC)	Double Yellow Lines	DYs for path around the corner towards bus garage, to provide accessibility for wheelchair.	09/11/2018	2
91	7005927		CHANEL ROAD (NC)	Stop Sign	or Yield Sign on Chanel Road at the junction of Brookville Park.	13/11/2018	2
92	7005928		CHANEL ROAD (NC)	Double Yellow Lines	on both sides of Chanel Road at the junction with Brookville Road.	13/11/2018	2
93	7005969		HARMONSTOWN ROAD (NC)	Double Yellow Lines		14/11/2018	2
94	7006041		SAINT BRENDAN'S TERRACE (NC)	Speed Ramps	on the road	15/11/2018	2
95	7000623		CHARLEMONT ROAD (NC)	P&D/Permit Parking	Introduction of a scheme on the road.	27/11/2017	3
96	90044623	SP_7946	SWAN'S NEST AVENUE (NC)	Speed Ramps	Request for ramps on Swan's Nest Avenue.	12/07/2013	4

Item	Enquiry	SP Ref	Site	Subject	Description	Logged	Status
97	90044683	SP_10207	DROMNANANE ROAD (NC)	Buildout	at the junction of Dromnanane Road and Coolatree Road.	14/01/2014	4
98	90044693	SP_10628	GRANGE ROAD (NC)	Pedestrian Crossing	on Grange Road at Grange Abbey Grove.	11/02/2014	4
99	90044751	SP_12323	MALAHIDE ROAD (NC)	Traffic Calming	on the Malahide Road slip road, between Marino Crescent and Clontarf Road.	14/05/2014	4
100	90044784	SP_12935	HADDON ROAD (NC)	Pedestrian Build-Out	at the junction of Clontarf Road.	25/06/2014	4
101	90045286	SP_19282	HAZELWOOD PARK (NC)	Traffic Calming	Traffic calming measures.	21/07/2015	4
102	90045313	SP_19592	VENETIAN HALL (NC)	Traffic Lights (new)	at Venetian Hall.	11/08/2015	4
103	90045360	SP_19961	ADARE PARK (NC)	Speed Ramps	on the road	03/09/2015	4
104	90045427	SP_20334	SION HILL ROAD (NC)	Traffic Calming	Request additional ramp in vicinity of No. 43	22/09/2015	4
105	90045522	SP_21001	ANNADALE DRIVE (NC)	Traffic Calming	on the road.	22/10/2015	4
106	90045633	SP_27974	EDENMORE GREEN (NC)	Traffic Calming	Appeal in relation to traffic claming measures for the road. Appealing SR 18383.	20/11/2015	4
107	90045643	SP_28076	KINCORA ROAD (NC)	Speed Ramps	on the road.	24/11/2015	4
108	90045839	SP_29373	KINCORA GROVE (NC)	Traffic Calming	Kincora Grove	05/02/2016	4
109	90046074	SP_30910	THORNVILLE AVENUE (NC)	Speed Ramps	on the road	20/04/2016	4
110	90046551	SP_34250	GRACE PARK HEIGHTS (NC)	Speed Ramps	additional ramp on the road	11/10/2016	4
111	90046754	SP_35417	BEAUMONT WOODS (NC)	Left Turn Filter Light	From Beaumont Woods onto Beaumont Road.	09/12/2016	4
112	90046853	SP_35703	GRIFFITH COURT (NC)	Children Crossing Sign	children at play / be careful signage at the entrance to Griffith Court.	03/01/2017	4
113	90046895	SP_35745	SEAFIELD ROAD EAST (NC)	Traffic Calming	near 1 Seacourt.	05/01/2017	4
114	90047117	SP_35968	FOXFIELD ROAD (NC)	Speed Ramps	on the road.	17/01/2017	4
115	90047622	SP_36476	MIDDLE THIRD (NC)	Traffic Calming	That a detailed report be given on the hazardous traffic situation that pertains on parts of Middle Third and the dangers posed for pedestrians and motorists alike to include possible safety measures that can be put in place.	09/02/2017	4
116	90047636	SP_36491	CASTLE AVENUE (NC)	Traffic Calming	in relation to Belgrove JBS and JGS on Castle Avenue	10/02/2017	4
117	90048340	SP_37203	GREENCASTLE ROAD (NC)	Traffic Calming	on the top half of the road between Barryscourt Road and Riverside junction.	27/03/2017	4
118	90048484	SP_37347	MILLBROOK DRIVE (NC)	Speed Ramps	at the junction of Millbrook Drive and Tonlegee Road.	05/04/2017	4
119	90048678	SP_37544	OLD MALAHIDE ROAD (NC)	Pedestrian Crossing	Enlarge entrance to Malahide Rd Industrial Pk at Newtown House/Power Bookmakers to facilitate traffic from Old Malahide Rd, and cut back the north-east corner of the exit onto Malahide Rd to ease access for larger vehicles.	12/04/2017	4

Item	Enquiry	SP Ref	Site	Subject	Description	Logged	Status
120	90048697	SP_37563	GREENCASTLE ROAD (NC)	Pedestrian Crossing	towards the Stardust Memorial Park / Barryscourt Road.	18/04/2017	4
121	90049053	SP_37924	FERRYCARRIG ROAD (NC)	Traffic Calming	at the junction of Ferrycarrig Road and Ferrycarrig Drive.	08/05/2017	4
122	90051129	SP_40030	SPRINGDALE ROAD (NC)	Traffic Calming	for additional traffic calming measures.	01/09/2017	4
123	90051241	SP_40143	MERVILLE AVENUE (NC)	Loading Bay	outside Little Sport Bike Shop	07/09/2017	4
124	90051919	SP_40833	DANIELI ROAD (NC)	Double Yellow Lines (Extend)	at the end of Danieli Road, junction with St.Brigid's Road.	17/10/2017	4
125	7000048		WATERMILL DRIVE (NC)	Double Yellow Lines	at Bus Stop Nos. 655 and 4386 on Watermill Dr.	25/10/2017	4
126	7000077		EDENMORE AVENUE (NC)	Traffic Calming	on the road.	26/10/2017	4
127	7000269		CHANEL AVENUE (NC)	Traffic Calming	On the road	08/11/2017	4
128	7000889		SAINT JOSEPH'S TERRACE (NC)	P&D/Permit Parking	.Introduction of a Scheme on the road.	14/12/2017	4
129	7001771		KILMORE DRIVE (NC)	Traffic Calming	some form of traffic calming for the road.	21/02/2018	4
130	7002061		BELTON PARK ROAD (NC)	Children Crossing Sign	from Collins Ave.	16/03/2018	4
131	7002062		HAZEL ROAD (NC)	Traffic Calming	HAZEL RD & HOLLY RD	16/03/2018	4
132	7002467		CLONTARF PARK (NC)	Speed Ramps	Provision of previously recommended ramp.	18/04/2018	4
133	7002733		THE CLOSE (NC)	Double Yellow Lines	at corner of The Close and Ivy Court.	03/05/2018	4
134	7002923		MASK AVENUE (NC)	Roundabout	& surrounding streets.	17/05/2018	4
135	7003179		NORTHERN CLOSE (NC)	Traffic Lights (new)	at junction with R139 (N32)	01/06/2018	4
136	7003260		MILLWOOD VILLAS (NC)	TAG General Engineer Query	At junction Woodbine Road - Ramps or buildout or other measures.	08/06/2018	4
137	7003450		MOUNT PROSPECT AVENUE (NC)	Parking Restrictions	from Baymount Prk to Park Lawn	19/06/2018	4
138	7003603		SAINT DONAGH'S ROAD (NC)	Roundabout	at the beginning of Saint Donagh's Road.	02/07/2018	4
139	7003641		VERNON GARDENS (NC)	One-Way System	regarding the suitability of Vernon Gardens for a one-way option.	04/07/2018	4
140	7003725		GREENCASTLE ROAD (NC)	Speed Ramps	Looking for an additional ramp on the road.	10/07/2018	4
141	7003951		SAINT BRENDAN'S DRIVE (NC)	Traffic Calming	Junction of Malahide Rd / St Brendan's Drive / St Brendan's Ave.	25/07/2018	4
142	7004012		CARNDONAGH PARK (NC)	Speed Ramps	traffic calming measures (traffic signs, speed bumps).	30/07/2018	4
143	7004037		GREENCASTLE ROAD (NC)	Traffic Lights (new)	at the junction of Coolock Drive and Greencastle Road in light of development plans for the Chivers site	31/07/2018	4
144	7004118		MARINO CRESCENT (NC)	Bus Lane	Extend lane to allow buses to pass more quickly through crossroad at Marino Crescent & Fairview Park.	02/08/2018	4

Item	Enquiry	SP Ref	Site	Subject	Description	Logged	Status
145	7004164		GRANGE ABBEY ROAD (NC)	Traffic Calming	on the road	07/08/2018	4
146	7004217		MALAHIDE ROAD (NC)	TAG General Engineer Query	To review the Artane roundabout roundabout including Extend yellow boxes and provide additional lane signage.	09/08/2018	4
147	7004303		CROMCASTLE DRIVE (NC)	Double Yellow Lines	double yellow lines on both ends of the road	16/08/2018	4
148	7004450		ARDLEA ROAD (NC)	Yellow Box (Extend)	Extend yellow boxes and provide additional lane signage to ease traffic flow.	22/08/2018	4
149	7004460		GLENFARNE ROAD (NC)	Traffic Calming	Traffic Speeding using road as rat-run to avoid lights on Springdale Road.	23/08/2018	4
150	7004849		MALAHIDE ROAD (NC)	Yellow Box (Extend)	At Artane Roundabout	12/09/2018	4
151	7005001		LOMOND AVENUE (NC)	Loading Bay (Extend)	Request operational hours start at 7am.	20/09/2018	4
152	7005209		OSCAR TRAYNOR ROAD (NC)	Right Turn Only Lane	right turn filer lane to turn right turning into Clonshaugh Industrial Estate	02/10/2018	4
153	7005300		OSCAR TRAYNOR ROAD (NC)	Right Turn Only	Convert right lane of road into a right turn only lane.	08/10/2018	4
154	7005351		CASTLE AVENUE (NC)	Continuous White Line	Reduce continuous white line to previous length to prevent the clamping of residents' vehicles.	10/10/2018	4
155	7005355		BERESFORD AVENUE (NC)	Yellow Box (Extend)	Extend to cover both lanes at junction.	10/10/2018	4
156	7005380		EDENMORE AVENUE (NC)	Disab Park Bay General	Parking bay for pharmacy/shopping centre customers.	11/10/2018	4
157	7005406		ALFIE BYRNE ROAD (NC)	Cycle Track	Add "No Parking" signs or bollards to prevent buses parking on cycle track.	12/10/2018	4
158	7005409		RICHMOND ROAD (NC)	3.5 Tonne Limit	Westbound, at junction Grace Park Rd	12/10/2018	4
159	7005422		AULDEN GRANGE (NC)	Stop Sign	within the estate	15/10/2018	4
160	7005531		BROOKWOOD LAWN (NC)	Children Crossing Sign	on the road.	18/10/2018	4
161	90044749	SP_12285	MCAULEY AVENUE (NC)	Stop Sign	Traffic measures at bend at junction of McAuley Avenue & Léin Park, and at bend at junction with Léin Road.	13/05/2014	5
162	90045778	SP_28967	RAHENY PARK (NC)	Yield Sign	outside No. 83.	19/01/2016	5
163	90045865	SP_29562	BELMONT PARK (NC)	Stop Sign	at the beginning of the estate for cars exiting onto Raheny Road.	11/02/2016	5
164	90046620	SP_34649	MERVILLE AVENUE (NC)	P&D/Permit Park (Change Hours)	for extension of operational hours. BALLOT	25/10/2016	5
165	90046661	SP_34896	KINCORA GROVE (NC)	Children Crossing Sign	on Kincora Grove.	08/11/2016	5
166	90048692	SP_37558	CLONSHAUGH DRIVE (NC)	School Ahead Sign	for St. Francis Senior National School.	18/04/2017	5
167	90051265	SP_40167	VERNON AVENUE (NC)	Disab Park Bay Residential	Outside No. 27.	08/09/2017	5
168	90051624	SP_40534	THORNVILLE ROAD (NC)	3.5 Tonne Limit	on the road.	02/10/2017	5
169	7000840		KINCORA ROAD (NC)	School Warden	at junction of Oulton Rd and Kincora Rd.	11/12/2017	5

Item	Enquiry	SP Ref	Site	Subject	Description	Logged	Status
170	7001041		MASK AVENUE (NC)	Yield Sign	at the junction of Mask Avenue and Mask Crescent.	03/01/2018	5
171	7002117		COLLINS PARK (NC)	Stop Sign	Yield or Stop Sign at junction	22/03/2018	5
172	7002124		WATERMILL DRIVE (NC)	Stop Sign	at junction Watermill Road	22/03/2018	5
173	7002233		THE BRAMBLINGS (NC)	Single Yellow Line	Time restriction needed for the single yellow line timeplate.	29/03/2018	5
174	7002378		KILBARRON ROAD (NC)	No Entry	sign and roadmarkings on the first turn right (on entering the cul-de-sac section of Kilbarron Road).	10/04/2018	5
175	7003407		MARINO MART (NC)	Cycle Track	Review design of markings and signage for non-mandatory cycle path.	18/06/2018	5
176	7002054		NEWBROOK ROAD (NC)	Double Yellow Lines (Extend)	in Cul De Sac at above location	16/03/2018	A
177	7002330		JAMES LARKIN ROAD (NC)	Right Turn Filter Light	at junction of Mt Prospect Ave.	06/04/2018	A

